

Mendip, Miscellaneous  
Surface Finds



To repeat order state 5" x 8" Feint

M9.0  
1-8

**UNIVERSITY OF BRISTOL SPELAEOLOGICAL SOCIETY**  
**MUSEUM CATALOGUE**

No. ....

NEGATIVES			PHOTOGRAPHS	LANTERN SLIDES	
35mm	Up to $\frac{1}{4}$ pl.	$\frac{1}{2}$ and $1/1$ pl.		2 x 2 in.	$3\frac{1}{2}$ x $3\frac{1}{2}$ in.
				1-8 col.	

LOCATION

REFERENCES

- 1 Dolebury Camp from across the valley, looking East E.K.T 1959.
2. Berrington Coombe { evening light } 1956 R.M.M. Thomson (copy).
3. " " { morning " } " " "
4. Cheddar Gorge " " "
- 5 " " " " "
- 6 Cox's ~~Diving~~ <sup>Cave</sup> Cheddar. Pool of reflections, by cave lighting 12/57 E.K.T.
- 7 Cheddar Diving, Sarge's Hole. O.C. Wells coming out of water.  
W.C.C. Jour No 56, Vol 4, p 58 1956 7.4.56 F.W. Frost (copy)
- 8 Cheddar Diving, Sarge's Hole. Luke Reverish and John Buxton 5/55. O.M.M. 6  
(Kodak copy of Ferrania) W.C.C. Jour No 51 p 18 1955

UNIVERSITY OF BRISTOL SPELAEOLOGICAL SOCIETY  
MUSEUM CATALOGUE

No. ....

M 9.0  
9-11

NEGATIVES			PHOTOGRAPHS	LANTERN SLIDES	
35mm	Up to $\frac{1}{4}$ pl.	$\frac{1}{2}$ and $1/1$ pl.		2 x 2 in.	$3\frac{1}{4}$ x $3\frac{1}{4}$ in.
					9-11 on 11 (8/75)

LOCATION

REFERENCES

9. Gough's new cave, Cheddar. "Fish-monger's shop" stalactites. These are in a remote Grotto beyond the public part of the cave. 17.1.53. D.M.M. Thompson.
10. Sandford Leavy. Main passage, looking back towards second cross road. Double Plask. Rev. Bernard Salmon as motel. 8.4.53 D.M.M. Thompson.
- 11 Sandford Leavy. Cantaine Formation. This contains in not more than 120-150 years old - 1953 D.M.M. Thompson

UNIVERSITY OF BRISTOL SPELAEOLOGICAL SOCIETY  
MUSEUM CATALOGUE

No. M90  
12

NEGATIVES			PHOTOGRAPHS	LANTERN SLIDES	
35mm	Up to 1/4 pl.	1/2 and 1/1 pl.		2 x 2 in.	3 1/2 x 3 1/2 in.
				12 con	

LOCATION

REFERENCES

12. "Scaper" suits (Underwater swimming suits Mk2) John Buxton looks out the upper half for inspection. Olive Wells has both halves on and is about to roll up the join from the hips up to the waist. This is then protected by a rubber cummerbund. April 1957.





To repeat order state 5" x 8" Faint

 UNIVERSITY OF BRISTOL SPELAEOLOGICAL SOCIETY  
 MUSEUM CATALOGUE
No. 1190/13

NEGATIVES			PHOTOGRAPHS	LANTERN SLIDES	
35mm	Up to 1/4 pl.	1/2 and 1/1 pl.		2 x 2 in.	3 1/2 x 3 1/2 in.
				1307	

LOCATION

REFERENCES

13. Oxygen respirator (modified "Scantle" Siebe- German Amphibian MK2) the kind most used by the C.D.G. Face-mask connected to breathing bag via soft-hine cannister. Main cylinder (1701 when at 120 at.) injects 0.8l a min. into the circuit between cannister and mouthpiece. The bypass bypasses this rebreder and admits further gas. The emergency cylinder (1001 when at 120 at.) can be opened to admit gas into the circuit in the same way "on demand".

P 20

There is no reducer on the emergency cylinder.

When using this respirator a correct breathing  
pill must be carried out to purge the circuit of  
nitrogen. The gas must be pure. The soda lime  
must be tested. Training is needed in avoiding  $\text{CO}_2$   
hazard etc. Only safe to a depth of 30 ft (= 10 m)

April 1957.

UNIVERSITY OF BRISTOL SPELAEOLOGICAL SOCIETY  
 MUSEUM CATALOGUE

No. M 9.0  
14

NEGATIVES			PHOTOGRAPHS	LANTERN SLIDES	
35mm	Up to 1/4 pl.	1/2 and 1/1 pl.		2 x 2 in.	3 1/2 x 3 1/2 in.
				18-67	

LOCATION

REFERENCES

14 John Buxton (l) and Oliver Wells (r) fully kitted  
 with "Sefu" suits and modified Spambro respirators.  
 Buxton wearing flippers for free swimming, Wells  
 wearing boots for bottom walking.  
 April 1957.

Moore's Modern Methods Ltd., London



To repeat order state 5" x 8" Feint



To repeat order state 5" x 8" Feint

UNIVERSITY OF BRISTOL SPELAEOLOGICAL SOCIETY  
MUSEUM CATALOGUE

No.

M 9.0 / 15

NEGATIVES			PHOTOGRAPHS	LANTERN SLIDES	
35mm	Up to $\frac{1}{4}$ pl.	$\frac{1}{2}$ and $1/1$ pl.		2 x 2 in.	$3\frac{1}{4}$ x $3\frac{1}{2}$ in.
				15 57.	

LOCATION

REFERENCES

15. John Buxton and Oliver Webb fully kitted in "Sefu" suits and wearing P-party suits. These are similar to the modified "Gambler" suits, but have larger cylinders, larger diameters, and the two cylinders on the back can be filled with gas mixture for deeper diving provided (a) the special reducer valve is working perfectly and (b) the diver has received the special training required. Also on the floor (see no. pte.)



In this photograph Well is using a 30% Nitrogen and  
70% oxygen mixture, which is good to a depth of 60ft,  
but the flow rate must be increased.

April 1957.

UNIVERSITY OF BRISTOL SPELAEOLOGICAL SOCIETY  
MUSEUM CATALOGUE

No. 49.0  
16

NEGATIVES			PHOTOGRAPHS	LANTERN SLIDES	
35mm	Up to 1/4 pl.	1/2 and 1/1 pl.		2 x 2 in.	3 1/2 x 3 1/2 in.
				15657.	

LOCATION

REFERENCES

16. "Galen Suits" modified by fitting lightweight hood.  
John Buxton has his a. One creeps in through the  
wavel (andrey is holding this part out) which is  
then folded and fixed by the (screw clamp shown.  
Olive wells in calf into his suit.  
The Forelock is pulled out from the hood, as shown  
to permit even pressure equalization.

April 1955.

(See Also 19—)





UNIVERSITY OF BRISTOL SPELAEOLOGICAL SOCIETY  
MUSEUM CATALOGUE

No. \_\_\_\_\_

M9.0  
17

NEGATIVES			PHOTOGRAPHS	LANTERN SLIDES	
35mm	Up to $\frac{1}{4}$ pl.	$\frac{1}{2}$ and 1/1 pl.		2 x 2 in.	$3\frac{1}{2}$ x $3\frac{1}{2}$ in.
				17 col.	

LOCATION

REFERENCES

17. Ludwell Diving  
OC. Wells entering the swamp.  
W.C. Journal No 56. Vol. 4. p 89 1986.  
7.4.56. F.W. Frost. (copy).



UNIVERSITY OF BRISTOL SPELAEOLOGICAL SOCIETY  
MUSEUM CATALOGUE

No. 1490  
14

NEGATIVES			PHOTOGRAPHS	LANTERN SLIDES	
35mm	Up to $\frac{1}{4}$ pl.	$\frac{1}{2}$ and $1/1$ pl.		2 x 2 in.	$3\frac{1}{2}$ x $3\frac{1}{2}$ in.
				18 col	

LOCATION

REFERENCES

18. Cuckoo Cleaver.  
The beginning of the first reopening June 1955.  
D. Warburton (copy).



M#9.0  
19-21

**UNIVERSITY OF BRISTOL SPELAEOLOGICAL SOCIETY**  
**MUSEUM CATALOGUE**

No. ....

NEGATIVES			PHOTOGRAPHS	LANTERN SLIDES	
35mm	Up to $\frac{1}{4}$ pl.	$\frac{1}{2}$ and 1/1 pl.		2 x 2 in.	$3\frac{1}{4}$ x $3\frac{1}{2}$ in.
				19-21	
				COL.	

LOCATION

REFERENCES

- 19 Cave Diving Equipment — AFLO, short for AfloLaun (apparatus for laying out lines and underwater navigation. 1956. O.C. Wells (copy)
20. Cheddar Diving, Gough's Cave. John and Audrey Beaton, O.C. Hoy and Bob Davies. W.C.C. Journal No 51 p.17 1955 (May '55)  
P.M.M. Thomson (copy).
- 21 Ditto. Bob Davies entering the skeleton pit. (Ref as 20)

M9.0  
22-24

UNIVERSITY OF BRISTOL SPELAEOLOGICAL SOCIETY  
MUSEUM CATALOGUE

No. ....

NEGATIVES			PHOTOGRAPHS	LANTERN SLIDES	
35mm	Up to $\frac{1}{4}$ pl.	$\frac{1}{2}$ and 1/1 pl.		2 x 2 in.	$3\frac{1}{2} \times 3\frac{1}{2}$ in.
				22-24 CO2	

LOCATION

REFERENCES

22

Axbridge Ochre Hole. Lesser Horseshoe Bat 23.11.52 D.M.M. Thomson.

23. St Dunstan's Well. Resurgence for Stoke Lane, Withybrooke,  
Fairy and Hilliers cave, etc. L.-R Denis Warburton,  
Brenda Willis, Phil Davies, 1955/6 Phil Davies (copy).

24 Manor Farm, Charterhouse-on-Mendip. Top of the shaft.  
Geoff Bond hauling bucket. G. Witts, agfa. Union week 1958.



M 9.0  
 25-28

UNIVERSITY OF BRISTOL SPELAEOLOGICAL SOCIETY  
 MUSEUM CATALOGUE No. ....

NEGATIVES			PHOTOGRAPHS	LANTERN SLIDES	
35mm	Up to 1/4 pl.	1/2 and 1/1 pl.		2 x 2 in.	3 1/4 x 3 1/4 in.
				25 26-28 col B.W.	

LOCATION  
 REFERENCES

25. Priddy Green. First U.B.S.S. party to enter Swildans IV. Taken 23.6.57 by A.J. Morrison after the trip. L-R. A.J.M. Spud Mughy (Wesssex), O.C. Lloyd, & Garry Witts. W.C.C. Jour 4. 230.)
- 26 Geol. Section across Black Down Vol 1 No 1 P. 20.
- 27 Map of Burrington area Vol 1 No 2 P 24.
- 28 Slide of aerial photograph of Reads Cavern area. 1960 R.A.S.
29. The Wimblestone near Shipham. E.K.T. 1959.

Moore's Modern Methods Ltd., London  
 To repeat order state 5" x 8" Feint



M9.0  
30

UNIVERSITY OF BRISTOL SPELAEOLOGICAL SOCIETY  
MUSEUM CATALOGUE

No. ....

NEGATIVES			PHOTOGRAPHS	LANTERN SLIDES	
35mm	Up to 1/4 pl.	1/2 and 1/1 pl.		2 x 2 in.	3 1/2 x 3 1/2 in.
				30 col.	

LOCATION

REFERENCES

30 ~~30~~ Formations in Wyatts Cave, Burrington. N.G.R 48485938 Som 18.  
 N.W. In the farm by the Bath - Weston road by the Plume ford.  
 The cave was discovered by excavations for the foundations for a  
 new barn. Explored and surveyed by RA Shuter, C.J. Eaton and  
 E.K.T. 3: 5.12.59. 30 A fine ~~cave~~ cascade. R.A.S.

Moore's Modern Methods Ltd., London



To repeat order state 5" x 8" Feint





UNIVERSITY OF BRISTOL SPELAEOLOGICAL SOCIETY  
MUSEUM CATALOGUE

M9.0  
31

No. ....

NEGATIVES			PHOTOGRAPHS	LANTERN SLIDES	
35mm	Up to $\frac{1}{4}$ pl.	$\frac{1}{2}$ and 1/1 pl.		2 x 2 in.	$3\frac{1}{4}$ x $3\frac{1}{4}$ in.
				colour copy	

LOCATION Diving equipment

REFERENCES

M9.0

31 Amphibious Tank Escape Apparatus (A.T.E.A.) being tried out by O.C.L. in the St. Cuthbert's Minories Pool. 2.6.57, from photo by Phil Davies. The apparatus consists of a breathing bag worn over the chest, which can be filled with oxygen, a soda-lime cannister connecting it with a breathing tube held in the mouth by a gag. The oxygen was found on this occasion to last for  $4\frac{1}{2}$  minutes at 65°F with quiet breathing. The bag takes  $3\frac{1}{2}$  breaths to fill. Expired air without soda lime lasts 62 secs.

It was hoped that the apparatus might be of use for getting an injured but not unconscious subject out through a sump. O.C.L.

On 14.9.57 the apparatus was tried out by O.C.L. in Swildon's Sump I, and the sump was measured.

UNIVERSITY OF BRISTOL SPELAEOLOGICAL SOCIETY  
MUSEUM CATALOGUE

M 9.0  
No. 32, 33, 34

NEGATIVES			PHOTOGRAPHS	LANTERN SLIDES	
35mm	Up to 1/4 pl.	1/2 and 1/1 pl.		2 x 2 in.	3 1/4 x 3 1/4 in.
				3 ✓ colout.	

LOCATION

REFERENCES

32 Gough Entrance in flood Oct. '60  
33 Turnstile " "  
34 Gough Entrance " "



**UNIVERSITY OF BRISTOL SPELAEOLOGICAL SOCIETY** M 9.0  
**MUSEUM CATALOGUE** No. 35-39

NEGATIVES			PHOTOGRAPHS	LANTERN SLIDES	
35mm	Up to ¼ pl.	½ and 1/1 pl.		2 x 2 in.	3½ x 3½ in.
				35-39 colour	

LOCATION

REFERENCES

- 35 Ebbor Gorge (nr Wookey Hole) Burney's trial excavation-- Lion Hole from above and opposite ~~an~~ side. Mar 1958 EKT.
- 36 Lion Hole - view of entrance Mar 1958 EKT
- 37 Manor Farm - digging during union week July 1962 DS
- 38 Manor Farm - lunch break, union week July 1962 DS
- 39 Cheddar ?

Moore's Modern Methods Ltd., London



To repeat order state 5" x 8" Feint

UNIVERSITY OF BRISTOL SPELAEOLOGICAL SOCIETY  
MUSEUM CATALOGUE

M 9.0  
40 - 43

No. ....

NEGATIVES			PHOTOGRAPHS	LANTERN SLIDES	
35mm	Up to $\frac{1}{4}$ pl.	$\frac{1}{2}$ and 1/1 pl.		2 x 2 in.	$3\frac{1}{2}$ x $3\frac{1}{4}$ in.
				40-43 colour	

LOCATION

REFERENCES

40 Outside Gough's Cave Cheddar. View of face in pathway cutting  
During Disturbed material from older clearings. R.Brit. pottery  
from dark band.

41

42

43 Manor Farm construction work

AA Bag at Manor Farm June 1970 Summer 1964? PMC

Moore's Modern Methods Ltd., London



To repeat order state 5" x 8" Feint

UNIVERSITY OF BRISTOL SPELAEOLOGICAL SOCIETY  
MUSEUM CATALOGUE

No. ....

M9.0  
44-46

NEGATIVES			PHOTOGRAPHS	LANTERN SLIDES	
35mm	Up to 1/4 pl.	1/2 and 1/1 pl.		2 x 2 in.	3 1/2 x 3 1/4 in.
V B&W					

LOCATION EASTWATER CAVERN, STOKE LANE

REFERENCES

- AA SURVEY EASTWATER
- A5 " STOKE LANE
- A6 EAST TWIN SWALKET

Moore's Modern Methods Ltd., London



To repeat order state 5" x 8" Feint



UNIVERSITY OF BRISTOL SPELAEOLOGICAL SOCIETY  
MUSEUM CATALOGUE

No. ....

M9.0

47, 48

49, 50

NEGATIVES			PHOTOGRAPHS	LANTERN SLIDES	
35mm	Up to $\frac{1}{4}$ pl.	$\frac{1}{2}$ and 1/1 pl.		2 x 2 in.	$3\frac{1}{2}$ x $3\frac{1}{2}$ in.
<i>W. G. 195</i>				49 ✓ 6-16	Bow

LOCATION

*Chelton Combe Cheddar*

REFERENCES

*Proc. Somerset Arch. Soc 1927 (47, 48)*

- 47 ~~47~~ Section } see also M 9.0 (74)
- 48 View before excavation } & M 9.6/1  
1.0.11.1
- 49 Plan of Roman Rd. Bristol Dundry Farmington  
Roadstock (Fossway)  
Treatman 1962 Proc. 9(3) pl 15
- 50 Maesknoll Camp Dundry ST 660 657



To repeat order state Feint, Size 5" x 8"

UNIVERSITY OF BRISTOL SPELAEOLOGICAL SOCIETY  
MUSEUM CATALOGUE

No. M 9.0  
49.0, 49.1

NEGATIVES			PHOTOGRAPHS	LANTERN SLIDES	
35mm	Up to $\frac{1}{4}$ pl.	$\frac{1}{2}$ and 1/1 pl.		2 x 2in.	$3\frac{1}{4}$ x $3\frac{1}{2}$ in.
				✓	

LOCATION

REFERENCES

Proc. 1926, 2(3) fig 5

Westbury - sub - Mendip — Plan of camp (2 copies)  
EKT Colltn. R 492

To repeat order state **Print**, Size, 5" x 8"

UNIVERSITY OF BRISTOL SPELAEOLOGICAL SOCIETY  
MUSEUM CATALOGUE

No. *M9.0*  
*50, 51*

NEGATIVES			PHOTOGRAPHS	LANTERN SLIDES	
35mm	Up to $\frac{1}{4}$ pl.	$\frac{1}{2}$ and $1/1$ pl.		2 x 2in.	$3\frac{1}{4}$ x $3\frac{1}{4}$ in.
				50 51	

LOCATION *Stanton Drew Stone Circles*

REFERENCES

- 50 View of Great Circles looking ~~west~~ <sup>easterly</sup> ~~westerly~~ and part of entrance
- 51 " " Stone of Passage of Great Circles & Stones of Great Circles looking Westerly



UNIVERSITY OF BRISTOL SPELAEOLOGICAL SOCIETY  
MUSEUM CATALOGUE

No. M9.0  
52-60

NEGATIVES			PHOTOGRAPHS	LANTERN SLIDES	
35mm	Up to $\frac{1}{4}$ pl.	$\frac{1}{2}$ and 1/1 pl.		2 x 2in.	$3\frac{1}{4}$ x $3\frac{1}{2}$ in.
		$\frac{1}{11}$ M.			

LOCATION  
REFERENCES

Cheddar Gorge  
Series of photographs  
ca 1910 - 1921  
J.H. Savory Collection

- 52 One of great bends - looking down Gorge - figure for scale
- 53 Looking down Gorge about 300' up from Gough's Cave
- 54 almost identical with 52 " " " " "
- 55 Looking up Gorge at mouth. Mill pond on left. Lion Rock
- 56 The Upper Resurgence Medium flow
- 57 Houses at foot of Gorge and Lion Rock [see also M9.0/62]
- 58 " " " " " " " Pond in foreground [62]
- 59 Looking up Gorge. Opposite direction view to 53, 54.
- 60 Looking down Gorge from slope above "The Narrows" (only 1 car width place)



To repeat order state Feint, Size, 5" x 8"

UNIVERSITY OF BRISTOL SPELAEOLOGICAL SOCIETY  
MUSEUM CATALOGUE

No. M 9.0  
61

NEGATIVES			PHOTOGRAPHS	LANTERN SLIDES	
35mm	Up to $\frac{1}{4}$ pl.	$\frac{1}{2}$ and 1/1 pl.		2 x 2in.	$3\frac{1}{4}$ x $3\frac{1}{2}$ in.
		about $\frac{1}{2}$ pl	Indesc point with neg		
LOCATION	Burringtoncombe - Rock of Ages 1934				
REFERENCES	Neg. J. H. Savory				
61	Shows state at 1934		No Farmac, no plaque		

UNIVERSITY OF BRISTOL SPELAEOLOGICAL SOCIETY  
MUSEUM CATALOGUE

No. M9.0 (81)  
1-4

NEGATIVES			PHOTOGRAPHS	LANTERN SLIDES	
35mm	Up to 1/4 pl.	1/2 and 1/1 pl.		2 x 2in.	3 1/4 x 3 1/4 in.
	1, 2 3, 4,		1, 2, R.P. N.F. 3, 4 R.P. N.F.		

LOCATION

REFERENCES

A patch of black earth ~~was~~ was observed in 1957 when fire-break was ploughed just S.S.E. of Read's Cavern cliff. No finds made. Undated. ?? "negative Medieval lynchet" H. Taylor.

Material consists series of photographs and negatives only. Excavations by H. Taylor who was also photographer

1. Looking approx. S.S.W.
2. " " WNW-W
3. Square 21 cleaned down to intact subsoil
4. " 13 " " " " " , looking S.



UNIVERSITY OF BRISTOL SPELAEOLOGICAL SOCIETY  
MUSEUM CATALOGUE

No. M9.0 (81)  
5-7

NEGATIVES			PHOTOGRAPHS	LANTERN SLIDES	
35mm	Up to 1/4 pl.	1/2 and 1/1 pl.		2 x 2in.	3 1/4 x 3 1/4 in.
7.0	5.0, <del>5A</del> 6.0 <del>7.0</del>		R.P. N.F. R.P. N.F. R.P. N.F.		

LOCATION

REFERENCES

5.0 Excavation looking slightly E of N #  
6.0 " " " " N  
7.0 Circular patch ash in sq. 14.



To repeat order state **Print.** Size 5" x 8"

UNIVERSITY OF BRISTOL SPELAEOLOGICAL SOCIETY  
MUSEUM CATALOGUE

No.

M 9.0

62

NEGATIVES			PHOTOGRAPHS	LANTERN SLIDES	
35mm	Up to $\frac{1}{4}$ pl.	$\frac{1}{2}$ and 1/1 pl.		2 x 2in.	$3\frac{1}{4}$ x $3\frac{1}{2}$ in.

LOCATION

REFERENCES

cheddar Gorge

series of photographs by J.H. Savory Collection  
ca. 1910-1921-28

- 62 House at mouth of Gorge and Lion Rock. complementary  
to M9.0/57, 58. upper
- 63 Pinnacles and Horse Shoe Bend. 1928 lower half
- 64 " " " " " 1928 lower half

UNIVERSITY OF BRISTOL SPELAEOLOGICAL SOCIETY  
MUSEUM CATALOGUE

No. M 9-0  
63, 64, 65

NEGATIVES			PHOTOGRAPHS	LANTERN SLIDES <b>66</b>	
35mm	Up to ¼ pl.	½ and 1/1 pl.		2 x 2in.	3¼ x 3¼in.
				63 C	
				64 C	
				65 C	
				66 C	

LOCATION

REFERENCES

Photographs by H. Taylor 1959

63 Burringtoncombe. From W. side of W. Twin valley looking approx S.E.

64 Variant of 63  
65 " of 63

66 "V" notch weir on stream on Mendips. Probably Hilgrove  
Photo. by ?





To repeat order state 5" x 8" Feint

**UNIVERSITY OF BRISTOL SPELAEOLOGICAL SOCIETY**  
**MUSEUM CATALOGUE**

M9.01

1.1-44

No. ....

NEGATIVES			PHOTOGRAPHS	LANTERN SLIDES	
35mm	Up to 1/4 pl.	1/2 and 1/1 pl.		2 x 2 in.	3 1/2 x 3 1/4 in.
				1 - B & W	
				2 "	
				3 "	
				4 "	

LOCATION

REFERENCES

- [Hydrology]
- 1/1 Map of Burnington Area. Copy by R.A. Shuter of map by E.K.T. 1960
- 2/2 Geological section across Black Down Proc U.B.S.S. 1920. VI. Vol  
 Plate II Copy by R.A. Shuter 1960.
- 3/3 "Stone Circles of W. Somerset." Presidential address U.B.S.S.,  
 A.G.M. 1958. Map of Stone Circles including those "lost" E.K.T. 1957
- 4/1 Roman roads of the Bristol area inc Medips 1960. E.K.T
- { See M9.0/49



To repeat order state Feint, Size 5" x 8"

UNIVERSITY OF BRISTOL SPELAEOLOGICAL SOCIETY  
MUSEUM CATALOGUE

No. M9.01  
2, 3

NEGATIVES			PHOTOGRAPHS	LANTERN SLIDES	
35mm	Up to $\frac{1}{4}$ pl.	$\frac{1}{2}$ and $1/1$ pl.		2 x 2in.	$3\frac{1}{4}$ x $3\frac{1}{4}$ in.
		1/1		3 e	

LOCATION

REFERENCES

- Ashwick*
- 2 "Mendip Mappe" - ~~Ashwick~~ Court Rolls  
copyright J.H. Savory 1913. Neg. J.H. Savory
- 3 Bristol area, Geology



UNIVERSITY OF BRISTOL SPELAEOLOGICAL SOCIETY  
MUSEUM CATALOGUE

No. M9.01

4

NEGATIVES			PHOTOGRAPHS	LANTERN SLIDES	
35mm	Up to ¼ pl.	½ and 1/1 pl.		2 x 2in.	3¼ x 3¼in.
				4 c	
				5 c	

LOCATION

REFERENCES E.K.T. colltn, S404 . 4  
" " S402 . 5 see Ashworth M.N.R.C. report on site

- 4 Map of central and western Mendip showing known and probable Roman Roads in connection with Roman mining  
(E.K.T.)
- 5 Map of part of Green Ore Roman mining area.

Moore's Modern Methods Ltd., London, E.C.4



To repeat order state Feint, Size 5" x 8"



UNIVERSITY OF BRISTOL SPELAEOLOGICAL SOCIETY M 9.02  
 MUSEUM CATALOGUE No. 1-7

NEGATIVES			PHOTOGRAPHS	LANTERN SLIDES	
35mm	Up to $\frac{1}{4}$ pl.	$\frac{1}{2}$ and 1/1 pl.		2 x 2 in.	$3\frac{1}{2}$ x $3\frac{1}{4}$ in.
				1,2 B&W 3-7 colour	

LOCATION

REFERENCES

- 1 Batscombe Quarry (close-up)
- 2 Batscombe Quarry (view)
- 3 Batscombe Quarry. Differential solution of limestone. June 1963
- 4,5 (Same as 3).
- 6 Batscombe Quarry. Minor fault.
- 7 Batscombe Quarry. Minor fault. (different shot).

[All photos by E.K. Traubman]

UNIVERSITY OF BRISTOL SPELAEOLOGICAL SOCIETY  
MUSEUM CATALOGUE

No. M9.2  
1

NEGATIVES			PHOTOGRAPHS	LANTERN SLIDES	
35mm	Up to 1/4 pl.	1/2 and 1/1 pl.		2 x 2in.	3 1/4 x 3 1/4 in.

LOCATION *June 1971 Drunkards Hole, Burrington.*  
REFERENCES *Found by Chris Richards in old fill wedged in crack in rock.*

*1 Portion of shaft of femur - ox Bos sp.*





UNIVERSITY OF BRISTOL SPELAEOLOGICAL SOCIETY  
MUSEUM CATALOGUE

No. M9-22  
1

NEGATIVES			PHOTOGRAPHS	LANTERN SLIDES	
35mm	Up to $\frac{1}{4}$ pl.	$\frac{1}{2}$ and 1/1 pl.		2 x 2in.	$3\frac{1}{4}$ x $3\frac{1}{4}$ in.

LOCATION

REFERENCES

From Fissure in S<sub>1</sub> Limestone.  
Milliar's Quarry. Entrance to Burrington Combe.

Pig 3rd Molar. - *Sus scrofa*.

Red matrix suggests antiquity.  
+ve lip adherence test.

UNIVERSITY OF BRISTOL SPELAEOLOGICAL SOCIETY  
MUSEUM CATALOGUE

M9.5

No. 1,2

NEGATIVES			PHOTOGRAPHS	LANTERN SLIDES	
35mm	Up to ¼ pl.	½ and 1/1 pl.		2 x 2 in.	3½ x 3½ in.

LOCATION

REFERENCES

1. Arrowhead. Som. 18 S.E. Ploughed field east of T.147.  
N.G.R. ST512549.
2. Part of Polished Flint axe  
Som. 18 N.W. Hill Farm, Mendip Lodge.  
NGR ST47025858

Moore's Modern Methods Ltd., London



To repeat order state 5" x 8" Feint

**UNIVERSITY OF BRISTOL SPELAEOLOGICAL SOCIETY**  
**MUSEUM CATALOGUE**

No. .... M 9.5

NEGATIVES			PHOTOGRAPHS	LANTERN SLIDES	
35mm	Up to ¼ pl.	½ and 1/1 pl.		2 x 2 in.	3½ x 3¼ in.

LOCATION      Museum show case 9

REFERENCES      Presented by Mr. Masterman.

Polished flint axe; 6 ins. long, 3 ins. wide at blade tapering to 1½ ins. Found in hillside scrapings for forest road

Rowberrow Mendip Forest. Som. XVIII N. W. 1 E. 2.  
 N.G.R. ST46025828



Moore's Modern Methods Ltd., London



To repeat order state 5" x 8" Feint

✓

**UNIVERSITY OF BRISTOL SPELAEOLOGICAL SOCIETY**  
**MUSEUM CATALOGUE**

No. M 9.5(1)  
1.2.3.

NEGATIVES			PHOTOGRAPHS	LANTERN SLIDES	
35mm	Up to 1/4 pl.	1/2 and 1/1 pl.		2 x 2 in.	3 1/2 x 3 1/4 in.

LOCATION  
 REFERENCES

Charlcombe <sup>farm</sup> Nr. Bath Museum 13 a

- 1 flint core *step sided*
- 2 large scraper
- 3 semicircular scraper

*DMA 5/8/71*

Moore's Modern Methods Ltd., London



To repeat order state 5" x 8" Feint

UNIVERSITY OF BRISTOL SPELAEOLOGICAL SOCIETY  
MUSEUM CATALOGUE

No. M 9.5(1)  
4,5,6

NEGATIVES			PHOTOGRAPHS	LANTERN SLIDES	
35mm	Up to ¼ pl.	½ and 1/1 pl.		2 x 2 in.	3¼ x 3¼ in.

LOCATION

Charlecombe *farm* Museum 13 a

REFERENCES

- 4 flake tool  
5,6 small semicircular scraper

*Probably a borer*

*All patinated white M 5/8/71*

Moore's Modern Methods Ltd., London



To repeat order state 5" x 8" Feint



UNIVERSITY OF BRISTOL SPELAEOLOGICAL SOCIETY  
MUSEUM CATALOGUE

No. M 9.5(2)  
1,2,3 ✓

NEGATIVES			PHOTOGRAPHS	LANTERN SLIDES	
35mm	Up to 1/4 pl.	1/2 and 1/1 pl.		2 x 2 in.	3 1/4 x 3 1/4 in.

LOCATION Charmy Down Museum 13b  
REFERENCES *Bath*

1,2 Flat scrapers *2 flake*  
3 flake *1, 3, flat scrapers*  
*All white patina* *AK 5/8/71*

Moore's Modern Methods Ltd., London



To repeat order state 5" x 8" Feint

UNIVERSITY OF BRISTOL SPELAEOLOGICAL SOCIETY  
MUSEUM CATALOGUE

No. M 9.5(3)

1-7



NEGATIVES			PHOTOGRAPHS	LANTERN SLIDES	
35mm	Up to 1/4 pl.	1/2 and 1/1 pl.		2 x 2 in.	3 1/2 x 3 1/2 in.

LOCATION

Claverton, Bath Museum 13c

REFERENCES

1,4,5 large blades 1 looks like upper Pal blade

4 " " " " "

2,3,6,7 small blades 5 " " " " "

2 shell, 3 broken scraper

6 " "

7 Not a blade. Probably flakes from a scraper

Not 7/71

Moore's Modern Methods Ltd., London



To repeat order state 5' x 8' Feint

✓

**UNIVERSITY OF BRISTOL SPELAEOLOGICAL SOCIETY**  
**MUSEUM CATALOGUE**

No. <sup>M</sup> 9.5(3)  
8-25

NEGATIVES			PHOTOGRAPHS	LANTERN SLIDES	
35mm	Up to $\frac{1}{4}$ pl.	$\frac{1}{2}$ and 1/1 pl.		2 x 2 in.	$3\frac{1}{4}$ x $3\frac{1}{4}$ in.

LOCATION

REFERENCES

Cleaverton Museum 13c  
*Bath*

8-25      large round scrapers

*AKG 7/71*

Moore's Modern Methods Ltd., London



To repeat order state 5" x 8" Feint

✓

UNIVERSITY OF BRISTOL SPELAEOLOGICAL SOCIETY  
MUSEUM CATALOGUE

No. M9.5(3)  
26-45 ~~26-4~~

NEGATIVES			PHOTOGRAPHS	LANTERN SLIDES	
35mm	Up to 1/4 pl.	1/2 and 1/1 pl.		2 x 2 in.	3 1/2 x 3 1/2 in.

LOCATION

Claverton Museum 13c

REFERENCES

*Bath*

26-45 small round scrapers

*BK 7/21*

Moore's Modern Methods Ltd., London



To repeat order state 5" x 8" Feint



UNIVERSITY OF BRISTOL SPELAEOLOGICAL SOCIETY  
MUSEUM CATALOGUE

No. M 9.5(3)  
40-55

NEGATIVES			PHOTOGRAPHS	LANTERN SLIDES	
35mm	Up to 1/4 pl.	1/2 and 1/1 pl.		2 x 2 in.	3 1/4 x 3 1/4 in.

LOCATION

Claverton Museum 13c

REFERENCES

*Balk*

*See also M 9.5(66) 11 flake*

47, 48

large end scrapers.

46, 49-55

small end scrapers.

*AKG/7/71*

Moore's Modern Methods Ltd., London



To repeat order state 5" x 8" Feint

M 9.5(3) ✓

UNIVERSITY OF BRISTOL SPELAEOLOGICAL SOCIETY  
MUSEUM CATALOGUE

56

No. ....

NEGATIVES			PHOTOGRAPHS	LANTERN SLIDES	
35mm	Up to 1/4 pl.	1/2 and 1/1 pl.		2 x 2 in.	3 1/2 x 3 1/4 in.

LOCATION

Museum 13 n

REFERENCES

56 Core

Moore s Modern Methods Ltd., London



To repeat order state 5" x 8" Feint

**UNIVERSITY OF BRISTOL SPELAEOLOGICAL SOCIETY**  
**MUSEUM CATALOGUE**

No. M 9.5(4)  
I-6

NEGATIVES			PHOTOGRAPHS	LANTERN SLIDES	
35mm	Up to 1/4 pl.	1/2 and 1/1 pl.		2 x 2 in.	3 1/2 x 3 1/2 in.

LOCATION

Coombe Down Museum 13d

REFERENCES

*Bath*

1,2      rhomboidal scrapers

3-6      round scrapers

*5 was also trimmed to be  
a borer at opposite end to  
scraper  
all white patina  
MM 5/8/71*

Moore's Modern Methods Ltd., London



To repeat order state 5" x 8" Feint

UNIVERSITY OF BRISTOL SPELAEOLOGICAL SOCIETY  
MUSEUM CATALOGUE

M9.5 (4)  
7 ✓

No. ....

NEGATIVES			PHOTOGRAPHS	LANTERN SLIDES	
35mm	Up to 1/4 pl.	1/2 and 1/1 pl.		2 x 2 in.	3 1/2 x 3 1/2 in.

LOCATION *Museum 13 n*

REFERENCES

*7* *Core.*

Moore's Modern Methods Ltd., London



To repeat order state 5" x 8" Feint



UNIVERSITY OF BRISTOL SPELAEOLOGICAL SOCIETY  
MUSEUM CATALOGUE

No. M 9.5(5)  
1-38



NEGATIVES			PHOTOGRAPHS	LANTERN SLIDES	
35mm	Up to 1/4 pl.	1/2 and 1/1 pl.		2 x 2 in.	3 1/2 x 3 1/2 in.

LOCATION

Derby Point Landsdown, Museum 13e

REFERENCES

*Bath*

- 1-5 Rhomboidal scrapers *7 Boxes*
- 6-21 Oval scrapers (Assorted)
- 22-28 Triangular scrapers ( 22 large, others small)
- 29-38 Round scrapers (31 large, 30,34 Medium others small )

*EW 7/71*

Moore's Modern Methods Ltd., London



To repeat order state 5' x 8" Feint

C.J. 25/81

M 9.5(5) ✓

39-42

UNIVERSITY OF BRISTOL SPELAEOLOGICAL SOCIETY  
MUSEUM CATALOGUE

No. ....

NEGATIVES			PHOTOGRAPHS	LANTERN SLIDES	
35mm	Up to 1/4 pl.	1/2 and 1/1 pl.		2 x 2 in.	3 1/2 x 3 1/2 in.

LOCATION *Museum 13n*  
REFERENCES

*39 Half pebble scraper*

*40, 41, 42 Cores.*

*MM 7/71*

Moore's Modern Methods Ltd., London



To repeat order state 5" x 8" Feint

UNIVERSITY OF BRISTOL SPELAEOLOGICAL SOCIETY  
MUSEUM CATALOGUE

No. *MB9.5(6)*  
*1-15*



NEGATIVES			PHOTOGRAPHS	LANTERN SLIDES	
35mm	Up to 1/2 pl.	1/2 and 1/1 pl.		2 x 2 in.	3 1/2 x 3 1/4 in.

LOCATION Museum 13f

REFERENCES

*Farley Down Ws Bath*  
*Not Mendip*

- 1 core
- 2,3 blades
- 4-7 steep scrapers
- 8-15 round scrapers

*MB 7/71*

Moore's Modern Methods Ltd., London



To repeat order state 5" x 8" Feint

✓

**UNIVERSITY OF BRISTOL SPELAEOLOGICAL SOCIETY**  
**MUSEUM CATALOGUE**

No. 19.5 (7)

NEGATIVES			PHOTOGRAPHS	LANTERN SLIDES	
35mm	Up to ¼ pl.	½ and 1/1 pl.		2 x 2 in.	3½ x 3¼ in.

LOCATION

Museum 13g

FERN

REFERENCES

[Probably near Belt & see Falconer colltn 1961]

1 Round scraper

2-3 Flakes

Black - unpatinated

WAT 5/8/71

Moore's Modern Methods Ltd., London



To repeat order state 5" x 8" Feint

✓

**UNIVERSITY OF BRISTOL SPELAEOLOGICAL SOCIETY**  
**MUSEUM CATALOGUE**

No. 195(8)

NEGATIVES			PHOTOGRAPHS	LANTERN SLIDES	
35mm	Up to 1/4 pl.	1/2 and 1/1 pl.		2 x 2 in.	3 1/2 x 3 1/4 in.

LOCATION

Museum 13h

*Hock Down, Nr Bath.*

REFERENCES

*Not Mendips*

1-8 Flakes

- 1 rough blade      2. Broken knife blunt back  
 3 unfinished scraper      4 Round scraper  
 5. baton end scraper      7 small round scraper  
 8. also marked Lans [? Lansdown] Prob part  
 leaf arrowhead

*MM 5/8/71*



UNIVERSITY OF BRISTOL SPELAEOLOGICAL SOCIETY  
MUSEUM CATALOGUE

No. M9.5 (8)  
9-12 ✓

NEGATIVES			PHOTOGRAPHS	LANTERN SLIDES	
35mm	Up to 1/4 pl.	1/2 and 1/1 pl.		2 x 2 in.	3 1/2 x 3 1/4 in.

LOCATION

9 - 13n

REFERENCES

10, 11, 12 - 13n

9 Elongated flake (possibly worked)

10, 11 Cores

12 Gravel

RM 7/71



**UNIVERSITY OF BRISTOL SPELAEOLOGICAL SOCIETY**  
**MUSEUM CATALOGUE**

No. M 9.5(9)

1-15

✓

NEGATIVES			PHOTOGRAPHS	LANTERN SLIDES	
35mm	Up to 1/4 pl.	1/2 and 1/1 pl.		2 x 2 in.	3 1/2 x 3 1/2 in.

LOCATION *Museum ~~131~~ (i) Store*

REFERENCES *ex Falconer Collectn*

*Freezing Hill, N<sup>o</sup> Bath  
(Not Mendeh)*

Flakes.

*MM 7/71*

Moore's Modern Methods Ltd., London



To repeat order state 5" x 8" Feint

UNIVERSITY OF BRISTOL SPELAEOLOGICAL SOCIETY  
MUSEUM CATALOGUE

No. M 9.5 (10)



NEGATIVES			PHOTOGRAPHS	LANTERN SLIDES	
35mm	Up to 1/4 pl.	1/2 and 1/1 pl.		2 x 2 in.	3 1/4 x 3 1/4 in.

LOCATION Museum 13j

REFERENCES

*Hartley Farm, Nr. Bath  
Not Mendip.*

*See Falconer Colletn*

1 Core

2 - 8 Scrapers

~~11~~ 9 - 27 Flakes

*M61 7/71*

Moore's Modern Methods Ltd., London



To repeat order state 5" x 8" Feint



UNIVERSITY OF BRISTOL SPELAEOLOGICAL SOCIETY  
 MUSEUM CATALOGUE

M 9.5 (10)  
 28

No. ....

NEGATIVES			PHOTOGRAPHS	LANTERN SLIDES	
35mm	Up to 1/4 pl.	1/2 and 1/1 pl.		2 x 2 in.	3 1/4 x 3 1/2 in.

LOCATION

Museum 13 p

REFERENCES

28 Flint nodule

Moore's Modern Methods Ltd., London



To repeat order state 5" x 8" Feint

UNIVERSITY OF BRISTOL SPELAEOLOGICAL SOCIETY  
MUSEUM CATALOGUE

No. M9.5(11)

1-8

✓

NEGATIVES			PHOTOGRAPHS	LANTERN SLIDES	
35mm	Up to ¼ pl.	½ and 1/1 pl.		2 x 2 in.	3½ x 3½ in.

LOCATION Museum 13K

REFERENCES

*Holt's Down, No 3 Bath  
Not Mendip.*

- 1 Microlith *No, only a spall. M9 7/71*
- 2 Flint implement
- 3-8 Scrapers

*No clearly definable types ? BR/Neo  
M9 7/71*

Moore's Modern Methods Ltd., London



To repeat order state 5" x 8" Feint

M 9.5 (II) ✓  
9

UNIVERSITY OF BRISTOL SPELAEOLOGICAL SOCIETY  
MUSEUM CATALOGUE

No. ....

NEGATIVES			PHOTOGRAPHS	LANTERN SLIDES	
35mm	Up to 1/4 pl.	1/2 and 1/1 pl.		2 x 2 in.	3 1/4 x 3 1/4 in.

LOCATION  
REFERENCES

Museum 13n

9 Core

Moore's Modern Methods Ltd., London



To repeat order state 5" x 8" Feint

UNIVERSITY OF BRISTOL SPELAEOLOGICAL SOCIETY  
MUSEUM CATALOGUE

M9.5 (12)  
No. 1-5



NEGATIVES			PHOTOGRAPHS	LANTERN SLIDES	
35mm	Up to 1/4 pl.	1/2 and 1/1 pl.		2 x 2 in.	3 1/2 x 3 1/4 in.

LOCATION Museum ~~131~~ 13 # 2 Kelston Round Well, Not Mendips

REFERENCES

- 1 1 Core
- 2 Polished fragment
- 3-5 flakes

- 1 Steep beaked end scraper
- 2 Piece of polished flint asce
- 3 Steep beaked end scraper
- 4 Scraper small. Prob also originally a borer at other end.
- 5 small steep end scraper

All have dense white patina

8/16/57/71

Moore's Modern Methods Ltd., London



To repeat order state 5" x 8" Feint

✓

**UNIVERSITY OF BRISTOL SPELAEOLOGICAL SOCIETY** M 9.5 (13)  
**MUSEUM CATALOGUE** No. 1-2

NEGATIVES			PHOTOGRAPHS	LANTERN SLIDES	
35mm	Up to ¼ pl.	½ and 1/1 pl.		2 x 2 in.	3¼ x 3½ in.

LOCATION *Museum 13m*

REFERENCES *Kingsdown, Bath*  
*Not Mendip*

- 1 flake
- 2 Scraper

*Not 7/21*

Moore's Modern Methods Ltd., London



To repeat order state 5" x 8" Feint

M 9.5 (14) ✓  
1-7

UNIVERSITY OF BRISTOL SPELAEOLOGICAL SOCIETY  
MUSEUM CATALOGUE

No. \_\_\_\_\_

NEGATIVES			PHOTOGRAPHS	LANTERN SLIDES	
35mm	Up to 1/4 pl.	1/2 and 1/1 pl.		2 x 2 in.	3 1/2 x 3 1/2 in.

LOCATION

Museum 13p

REFERENCES

to Falconer (ditto)

Upper Langridge Farm, nr Bath  
(Not Mendips)

1 Elongated flake

2 Flaked nodule

M/7/71

3-7 Cores

Moore's Modern Methods Ltd., London



To repeat order state 5" x 8" Feint

✓

UNIVERSITY OF BRISTOL SPELAEOLOGICAL SOCIETY M 9.5 (14)  
MUSEUM CATALOGUE No. 8-60

NEGATIVES			PHOTOGRAPHS	LANTERN SLIDES	
35mm	Up to 1/4 pl.	1/2 and 1/1 pl.		2 x 2 in.	3 1/2 x 3 1/4 in.

LOCATION

Museum ~~137~~. 147

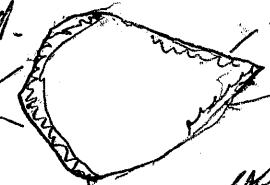
REFERENCES

These are all esp. Falconer collectrs

Upper Langridge Farm, nr Bath  
Wd Mendip

- 8-17 Blades.
- 18-27 Round flakes. 24
- 28-35 Steep flakes.
- 36-47 Semi-circular scrapers.
- 48-60 Circular scrapers.

[Facies as a whole suggests Neo or  
not B.A.]  
is designed either as a borer or perhaps  
a lance head.



SM/7/71

UNIVERSITY OF BRISTOL SPELAEOLOGICAL SOCIETY  
MUSEUM CATALOGUE No. ....

M 9.5 (15) ✓  
1-11

NEGATIVES			PHOTOGRAPHS	LANTERN SLIDES	
35mm	Up to 1/4 pl.	1/2 and 1/1 pl.		2 x 2 in.	3 1/2 x 3 1/4 in.

LOCATION

Museum 130

REFERENCES

Tyntesfield. Wrasxall area  
Not Mendip.

- 1 Cone
- 2-4 Blades (Triangular)
- 5-10 Large round scrapers
- 11 Blade scraper

2 - Flake from polished flint  
etc.

M 7/71





UNIVERSITY OF BRISTOL SPELAEOLOGICAL SOCIETY  
MUSEUM CATALOGUE

M 9.5 (15) ✓  
12-24

No. ....

NEGATIVES			PHOTOGRAPHS	LANTERN SLIDES	
35mm	Up to 1/4 pl.	1/2 and 1/1 pl.		2 x 2 in.	3 1/2 x 3 1/4 in.

LOCATION

Museum 130

REFERENCES

Tyntesfield - Wraxall area  
Not Mendip

12-20 Small round scrapers

21 Elongated flake

22, 23 Blade

24 Rough flake

AM 7/71





UNIVERSITY OF BRISTOL SPELAEOLOGICAL SOCIETY  
MUSEUM CATALOGUE

M9.5 (15)

No. 1-2

NEGATIVES			PHOTOGRAPHS	LANTERN SLIDES	
35mm	Up to $\frac{1}{4}$ pl.	$\frac{1}{2}$ and 1/1 pl.		2 x 2 in.	$3\frac{1}{4}$ x $3\frac{1}{4}$ in.

LOCATION

Museum 13S

REFERENCES

Clevedon, The Warren

Not Mendip

1. + 2. Flakes.

MS/ 7/71



UNIVERSITY OF BRISTOL SPELAEOLOGICAL SOCIETY  
MUSEUM CATALOGUE

M 9.5 (16) ✓

No. 1-4

NEGATIVES			PHOTOGRAPHS	LANTERN SLIDES	
35mm	Up to $\frac{1}{4}$ pl.	$\frac{1}{2}$ and 1/1 pl.		2 x 2 in.	$3\frac{1}{2}$ x $3\frac{1}{4}$ in.

LOCATION

Museum 135.

REFERENCES

Wracall  
Not Mendip

1. Core.

~~Not found 1/71~~

2. 3 + 4 Flakes.

Not 7/71



UNIVERSITY OF BRISTOL SPELAEOLOGICAL SOCIETY M 9.5 (17) ✓  
 MUSEUM CATALOGUE No. 1-8

NEGATIVES			PHOTOGRAPHS	LANTERN SLIDES	
35mm	Up to $\frac{1}{4}$ pl.	$\frac{1}{2}$ and 1/1 pl.		2 x 2 in.	$3\frac{1}{2}$ x $3\frac{1}{4}$ in.

LOCATION

1-6 Museum 13u (1)

REFERENCES

7-8 Museum 13u (2)

Sea Mills & Shirehampton  
 Not Mendip

1 - 6. Flakes. ✓ different boxes

7 - 8 Flakes. ✓

u(1) MA 7/71



To repeat order state 5' x 8' Feint

✓

M9.5(18)

1-38

UNIVERSITY OF BRISTOL SPELAEOLOGICAL SOCIETY  
MUSEUM CATALOGUE

No. ....

NEGATIVES			PHOTOGRAPHS	LANTERN SLIDES	
35mm	Up to ¼ pl.	½ and 1/1 pl.		2 x 2 in.	3½ x 3½ in.

LOCATION

Museum 13v

REFERENCES

Failand. Somerset  
 [Should not have been catalogued  
 under M but under K9.5 7/71]

1-4. Flakes.

5-12. Leaf shaped blades.

13-21. Cores.

22-38. Scrapers.

MMA 7/71



✓

UNIVERSITY OF BRISTOL SPELAEOLOGICAL SOCIETY M9.5(19)  
MUSEUM CATALOGUE No. 1-5

NEGATIVES			PHOTOGRAPHS	LANTERN SLIDES	
35mm	Up to $\frac{1}{4}$ pl.	$\frac{1}{2}$ and 1/1 pl.		2 x 2 in.	$3\frac{1}{2}$ x $3\frac{1}{2}$ in.

LOCATION

Museum 13w

REFERENCES

Bear old cat. Nos.

Origin

Uncertain

1. Flake.

2-5. Scrapers.

Nov 7/71



To repeat order state 5" x 8" Feint

UNIVERSITY OF BRISTOL SPELEOLOGICAL SOCIETY M.9.5(20)  
 MUSEUM CATALOGUE No. 1-18

NEGATIVES		PHOTOGRAPHS		LANTERN SLIDES	
35mm	Up to 1/2 pl.	1/2 and 1/1 pl.	2 x 2 in.	3 1/2 x 3 1/2 in.	

LOCATION REFERENCES

Museum 132.  
*except 5 from 1888 Mid West*  
~~Miscellaneous sites - outside~~ ~~Almshill~~

- 1. Core.
- 5. c.f. M.9.5(58) Rough end as above
- 2-6. Scrapers.
- 4. Henley Hill - probably H.H. N. of Bath.
- 7-18. Flakes.

117



To repeat order state 5" x 8" Feint

UNIVERSITY OF BRISTOL SPELEOLOGICAL SOCIETY M9.5(21)  
MUSEUM CATALOGUE No. 1-3

NEGATIVES		PHOTOGRAPHS		LANTERN SLIDES	
35mm	Up to 1/4 pl.	1/2 and 1/1 pl.	2 x 2 in.	3 1/2 x 3 1/2 in.	

LOCATION  
Museum 134

References  
Bergans Book [Lane]  
Mrs Fairland, Bristol  
(Not Mendip)

1-3. Flakes.

M9 7/71

✓





To repeat order state 5" x 8" Feint

UNIVERSITY OF BRISTOL SPELEOLOGICAL SOCIETY (M9.5(22))  
 MUSEUM CATALOGUE No. 1-32+1

	NEGATIVES	PHOTOGRAPHS	LANTERN SLIDES
35mm	Up to 1/2 pl.	1/2 and 1/1 pl.	2 x 2 in. 3 1/2 x 3 1/2 in.

LOCATION  
 REFERENCES

Museum 132.

Charlestonbury Kings

1-32+1 Fldes.

~~1-32+1~~ 2/7/71

✓



To repeat order state 5" x 8" Feint

UNIVERSITY OF BRISTOL SPELEOLOGICAL SOCIETY  
 MUSEUM CATALOGUE No. 19.5 (23)

NEGATIVES		PHOTOGRAPHS		LANTERN SLIDES	
35mm	Up to 1/4 pl.	1/4 and 1/1 pl.		2 x 2 in.	3 1/4 x 3 1/4 in.

LOCATION  
 REFERENCES  
 Museum 13 aa(1)

*Various sites near Bath  
 (Not Mendips)*

- 1 Scraper
- 2 Flake
- 5-20 Cores

- 1, 4, 11, 13, 14, 19 *unplaced*
- 2, 3, 6, 8, 10, *Derby Point (Lansdown)*
- 7, 9, 12, 15, 17, 18 *Upper Langridge farm*
- 5 *Beck farm*
- 20 *Kenny Hill*
- 16 *Woods Down*

*MM 7/71*





To repeat order state 5" x 8" Feint

UNIVERSITY OF BRISTOL SPELEOLOGICAL SOCIETY  
MUSEUM CATALOGUE

No. 195(34)  
138

NEGATIVES		PHOTOGRAPHS		LANTERN SLIDES	
35mm	Up to 1/4 pl.	1/2 and 1/1 pl.	2 x 2 in.	3 1/4 x 3 1/4 in.	

LOCATION Museum 13aa(2)

REFERENCES

Bath area (Not Mendips)  
Narrow sites

1 Flake

2-28 Cores

3, 4, 5, 6, 11, 13, 15, 24 ~~Upper Langridge Farm~~ *Dorsety Point*

1, 7, 8, 17, 19, 22, 25, 26, 27 ~~Upper Langridge~~ *Whiter Langridge*

12, 16, 25 *Kelston Round Hill (Farm)*

27, 28 *Stock Down*

14 *Shelton*

9 *Watercote*

18 *Partley Down*

21 *Claverton* M 77

10 Charming Down

28 ?



To repeat order state 5" x 8" Feint

UNIVERSITY OF BRISTOL SPELEOLOGICAL SOCIETY  
 MUSEUM CATALOGUE No. 1-2 M 9.5 (25)

NEGATIVES		PHOTOGRAPHS		LANTERN SLIDES	
35mm	Up to 1/4 pl.	1/2 and 1/1 pl.	2 x 2 in.	3 1/4 x 3 1/4 in.	

LOCATION Museum 13a b

*Walton, Clevedon  
 Mt Mendips*

1, 2 Thumbnail Scrapers (?)

*RM 7/71*

✓



To repeat order state 5" x 8" Feint

UNIVERSITY OF BRISTOL SPELAEOLOGICAL SOCIETY  
 MUSEUM CATALOGUE No. 1-5 9.5 (26)

NEGATIVES		PHOTOGRAPHS		LANTERN SLIDES	
35mm	Up to 1/4 pl.	1/2 and 1/1 pl.		2 x 2 in.	3 1/4 x 3 1/4 in.

LOCATION Museum 13ac

REFERENCES

*Boundary location  
 No other location  
 (Not recorded)*

1-5 Flakes - *manuscript* *1947-7/7*

✓



To repeat order state 5" x 8" Feint

UNIVERSITY OF BRISTOL SPELEOLOGICAL SOCIETY  
 MUSEUM CATALOGUE No. M 9.5 (27)

	NEGATIVES		PHOTOGRAPHS	LANTERN SLIDES
35mm	Up to 1/4 pl.	1/2 and 1/1 pl.	2 x 2 in.	3 1/2 x 3 1/2 in.

LOCATION Museum 13ad  
 REFERENCES

*with - photo.*

1 Flint Spall

*BM 5/8/71*

✓



To repeat order state 5" x 8" Feint

UNIVERSITY OF BRISTOL SPELEOLOGICAL SOCIETY  
 MUSEUM CATALOGUE No. 1-10 9.5 (23)

	NEGATIVES	PHOTOGRAPHS		LANTERN SLIDES	
35mm	Up to 1/2 pl.	1/2 and 1/1 pl.		2 x 2 in.	3 1/4 x 3 1/4 in.

LOCATION Museum 13ae

REFERENCES

*failand - Portbury  
 No other location  
 (Not Mendips)*

1-16 Scrapers

*MH 7/71*





To repeat order state 5" x 8" Feint

UNIVERSITY OF BRISTOL SPELEOLOGICAL SOCIETY  
 MUSEUM CATALOGUE No. I-18 9.5(29)

NEGATIVES		PHOTOGRAPHS		LANTERN SLIDES	
35mm	Up to 1/4 pl.	1/2 and 1/1 pl.	2 x 2 in.	3 1/2 x 3 1/2 in.	

LOCATION Museum 13af (1)  
 REFERENCES

*Ormsley (Colchester)  
 (M of Mentef)*

1, 2 Implements  
 3 *Red arrow head*  
 #1-18 Spalls

*Site probably Neolithic*

1 *bone javelin head. Retouched on upper surface only*  
 3 *" leaf shaped arrowhead*

*Retouched all over*  
*Retouched both surfaces*

*All other M9.5 (30) for cores*

*AG 1/7/71*





To repeat order state 5" x 8" Feint

UNIVERSITY OF BRISTOL SPELEOLOGICAL SOCIETY  
 MUSEUM CATALOGUE No. 9.5 (30)  
 1-15

NEGATIVES		PHOTOGRAPHS		LANTERN SLIDES	
35mm	Up to 1/4 pl.	1/2 and 1/1 pl.		2 x 2 in.	3 1/2 x 3 1/2 in.

LOCATION Museum 13aF (2)

REFERENCES

*Embersonleigh, Cornwall  
 (Mt Mendips)*

1-7 Cores

8-15 Plakes

*see also M9.5 (29)*

*M9 7/71*

✓



To repeat order state 5" x 8" Feint

UNIVERSITY OF BRISTOL SPELEOLOGICAL SOCIETY  
 MUSEUM CATALOGUE No. 9.5 (31)

1-19

NEGATIVES		PHOTOGRAPHS		LANTERN SLIDES	
35mm	Up to 1/4 pl.	1/2 and 1/1 pl.		2 x 2 in.	3 1/4 x 3 1/4 in.

LOCATION Museum 13aG (1)

REFERENCES  
*Northratch field 1927*  
*(1971 New Holiday Camp)*

1 Slag  
 2-19 Flakes

*Nov 7/71*





To repeat order state 5" x 8" Feint

UNIVERSITY OF BRISTOL SPELEOLOGICAL SOCIETY  
MUSEUM CATALOGUE

No. 119.5 (32)

1-11

NEGATIVES		PHOTOGRAPHS		LANTERN SLIDES	
35mm	Up to 1/4 pl.	1/4 and 1/1 pl.		2 x 2 in.	3 1/4 x 3 1/4 in.

LOCATION  
REFERENCES

Museum 13ag(2)

*Ploughed field Northrach on Mendips  
(1971 New Holiday Camp)*

1 Ironstone

2-11 Flakes

*The alleged Magdalenian in label is held by implement which are non-Magdalenian  
MOT 7-71)*

**UNIVERSITY OF BRISTOL SPELAEOLOGICAL SOCIETY**  
**MUSEUM CATALOGUE**

No. M 9.5 (33)



1-58

NEGATIVES			PHOTOGRAPHS	LANTERN SLIDES	
35mm	Up to 1/4 pl.	1/2 and 1/1 pl.		2 x 2 in.	3 1/4 x 3 1/4 in.

LOCATION Museum 138h

REFERENCES Sites mostly unrecorded. Some items bear old catalogue numbers. , 9, 11, 14, 18, 19 are ex - A. Selley collection.

1-5 Flakes

9. Shirehampton 100'. Scraper? unpatinated. Unrolled. Does not look Palaeolithic.

6-20 Cores

11. Chapel Pill 30 ft. Small round scraper. White patina. Unrolled. Not Palaeo

~~21-38~~ Scrapers

14. Hope Farm - ? - Pill. Small steep scraper. White patina. Not Palaeo. Unrolled

18. Shirehampton 70 ft. ? scraper. unpat. Not Palaeo

Moore's Modern Methods Ltd., London



To repeat order state 5' x 8' Feint

✓

**UNIVERSITY OF BRISTOL SPELAEOLOGICAL SOCIETY**  
**MUSEUM CATALOGUE**

No. M9.5(32)

7-77

NEGATIVES			PHOTOGRAPHS	LANTERN SLIDES	
35mm	Up to 1/4 pl.	1/2 and 1/1 pl.		2 x 2 in.	3 1/4 x 3 1/2 in.

LOCATION

Museum 13ag(2)

REFERENCES

*Ploughed field Nordrach on Mendips  
(1971 Now Holiday Camp)*

1 Ironstone

2-11 Flakes

*The alleged Magdalenian on label is belied  
by implements which are nondescript  
M9 7/71)*

Moore's Modern Methods Ltd., London



To repeat order state 5" x 8" Feint



✓

**UNIVERSITY OF BRISTOL SPELAEOLOGICAL SOCIETY**  
**MUSEUM CATALOGUE**

No. M.9.5.(34)1-10

NEGATIVES			PHOTOGRAPHS	LANTERN SLIDES	
35mm	Up to ¼ pl.	½ and 1/1 pl.		2 x 2 in.	3½ x 3¼ in.

LOCATION Museum 13a1

REFERENCES

*Tynings Farm*

[These are from field with N.S. E. & (central barrows  
 & field to E. Mainly latter *Abt 7/71*)

- 1 BIFACE CORE
- 2 CHERT FLAKE
- 3 BULTON SCRAPER.
- 4-9 FLINT SPALLS
- 10 PORTION OF TANGED FLINT ARROWHEAD. 2 barbs. Very crude  
 and small *Abt 7/71*



✓

**UNIVERSITY OF BRISTOL SPELAEOLOGICAL SOCIETY**  
**MUSEUM CATALOGUE**

No. 11.9.5. (35)1-7

NEGATIVES			PHOTOGRAPHS	LANTERN SLIDES	
35mm	Up to $\frac{1}{4}$ pl.	$\frac{1}{2}$ and 1/1 pl.		2 x 2 in.	$3\frac{1}{4} \times 3\frac{1}{4}$ in.


LOCATION MUSEUM 13aj

REFERENCES

Locations unknown

1-7 Unknown - Described as  $\Delta$  arrowheads in fact.  
7 flakes some with retouches  
1, 3, 7, flakes with some retouch

2. Dense white patina. Retouching includes halber surface. ? Protosolutrean point

 $\frac{1}{1}$  $\frac{1}{1}$



✓

**UNIVERSITY OF BRISTOL SPELAEOLOGICAL SOCIETY**  
**MUSEUM CATALOGUE**

No. M.9.5 (36)1-18

NEGATIVES			PHOTOGRAPHS	LANTERN SLIDES	
35mm	Up to $\frac{1}{4}$ pl.	$\frac{1}{2}$ and $1/1$ pl.		2 x 2 in.	$3\frac{1}{4}$ x $3\frac{1}{4}$ in.

LOCATION MUSEUM 13 a k

REFERENCES

Various sites1-18 Surface flints.

Includes rough blade - Charterhouse  
 small knife - Piney [Sleight]  
 " round, rough scraper - Read's slyotto  
 outside 10/2/71



UNIVERSITY OF BRISTOL SPELAEOLOGICAL SOCIETY  
MUSEUM CATALOGUE

No. M.9.5. (37)

✓

1-14

NEGATIVES			PHOTOGRAPHS	LANTERN SLIDES	
35mm	Up to 1/4 pl.	1/2 and 1/1 pl.		2 x 2 in.	3 1/4 x 3 1/4 in.

LOCATION Museum Balcı

REFERENCES

1. Mendip . 2 Dorchester . 4 Bampton camp.  
3.  
5.  
6.  
7.  
8.  
9. 10, 13, 14  
11. Townfield - Chertsey  
12. Mendip?

1. Worked flake from composite tools.  
2-14 Flakes and Scrapers.

2. Broken end scraper  
8. Vaguely reminiscent of a Cheddar Point



↑ cutting edge c #8

Att 7/71





UNIVERSITY OF BRISTOL SPELAEOLOGICAL SOCIETY  
MUSEUM CATALOGUE

No. N.9.5. (38)1-13

NEGATIVES			PHOTOGRAPHS	LANTERN SLIDES	
35mm	Up to $\frac{1}{4}$ pl.	$\frac{1}{2}$ and 1/1 pl.		2 x 2 in.	$3\frac{1}{4}$ x $3\frac{1}{4}$ in.

LOCATION Museum 13a(Cii)

REFERENCES

*Mendip, Miscellaneous sites.*1-13 Flakes.

Includes

- 5. Ubley Camp
- 8. Chastrehouse
- 9. Blagdon  $\rightarrow$  Compton Martin
- 11. Hingdown good, steep end scraper



UNIVERSITY OF BRISTOL SPELAEOLOGICAL SOCIETY  
MUSEUM CATALOGUE

No. *M. 9. 5. (39)*

*1-47*

NEGATIVES			PHOTOGRAPHS	LANTERN SLIDES	
35mm	Up to $\frac{1}{4}$ pl.	$\frac{1}{2}$ and $1/1$ pl.		2 x 2 in.	$3\frac{1}{4}$ x $3\frac{1}{2}$ in.

LOCATION. *MUSEUM 13a (iii)*

REFERENCES

*Mendip — no other location*

- 1. Worked flake from composite tool.*
- 2-10. Scrapers.*
- 11-14 Semicircular scrapers.*
- 20-23 Semilunate scrapers*
- 24-31 Cores*
- 32-36 Small blades.*
- 37-47 Sundry flakes.*

*M/2/71*



✓

**UNIVERSITY OF BRISTOL SPELAEOLOGICAL SOCIETY**  
**MUSEUM CATALOGUE**

No. M.9.S.(40)1-18

NEGATIVES			PHOTOGRAPHS	LANTERN SLIDES	
35mm	Up to ¼ pl.	½ and 1/1 pl.		2 x 2 in.	3½ x 3½ in.

LOCATION MUSEUM 13a(14)

REFERENCES

MendipNo other location1-18 Broken Arrowheads.M/ 7/71



✓

**UNIVERSITY OF BRISTOL SPELAEOLOGICAL SOCIETY**  
**MUSEUM CATALOGUE**

No. H.9.5(C41)1-33

NEGATIVES			PHOTOGRAPHS	LANTERN SLIDES	
35mm	Up to $\frac{1}{4}$ pl.	$\frac{1}{2}$ and 1/1 pl.		2 x 2 in.	$3\frac{1}{4}$ x $3\frac{1}{4}$ in.

LOCATION Museum 13a(Cv)

REFERENCES

1-33      *Various flints salvaged from Old Museum.*

UNIVERSITY OF BRISTOL SPELAEOLOGICAL SOCIETY  
MUSEUM CATALOGUE

No. 6M69.5.(42)  
I-3

NEGATIVES			PHOTOGRAPHS	LANTERN SLIDES	
35mm	Up to 1/4 pl.	1/2 and 1/1 pl.		2 x 2 in.	3 1/2 x 3 1/2 in.

LOCATION <sup>M</sup> Museum. I3am

REFERENCES

*Dolebury Warren*

I-3. Flakes.

*a-f. patina with Bannockburn M9.5(52)*  
*AK1 471*

Moore's Modern Methods Ltd., London



To repeat order state 5" x 8" Feint

UNIVERSITY OF BRISTOL SPELAEOLOGICAL SOCIETY  
MUSEUM CATALOGUE

No. M.9.5.(43)

I-2

✓

NEGATIVES			PHOTOGRAPHS	LANTERN SLIDES	
35mm	Up to 1/4 pl.	1/2 and 1/1 pl.		2 x 2 in.	3 1/2 x 3 1/2 in.

LOCATION Museum. I3an

REFERENCES

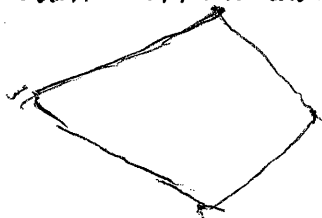
*100 Acre field . Mindif Farm*

Surface flints.

1 *Round scraper*

✓ 2. *Very finely made thin section arrowhead. Neolithic  
flaking on both surfaces*

*Has been made from flake  
off of polished flint axe*



*1/1*

*MOT 7/71*



UNIVERSITY OF BRISTOL SPELAEOLOGICAL SOCIETY  
MUSEUM CATALOGUE

No. M.9.5.(44)  
1-6

NEGATIVES			PHOTOGRAPHS	LANTERN SLIDES	
35mm	Up to 1/4 pl.	1/2 and 1/1 pl.		2 x 2 in.	3 1/4 x 3 1/4 in.

LOCATION Museum.13ap

REFERENCES

*Mendip Lodge Wood*  
*(114)*  
*See also M5.9(63)/29*

Flints: 1-Flake.  
          2-Core.  
          2.4-6-Flakes.

*(65)*  
*(66)/8*  
*EB 7/71*

Moore's Modern Methods Ltd., London



To repeat order state 5" x 8" Feint



**UNIVERSITY OF BRISTOL SPELAEOLOGICAL SOCIETY**  
**MUSEUM CATALOGUE**

No. M.9.5(45) ✓

NEGATIVES			PHOTOGRAPHS	LANTERN SLIDES	
35mm	Up to 1/4 pl.	1/2 and 1/1 pl.		2 x 2 in.	3 1/2 x 3 1/2 in.

*Hill Cottage*

LOCATION *Museum I3a9*

~~Hill Farm~~ *Mendip Lodge. Ph. Churchill*

REFERENCES

*(see also M5.9(44)*

*(65)*

*(66) / 8*

Flakes.

*see also 1-6*

*M 9.5  
2*

*Polished flint axe M5/7/21*

*see also*

*M 9.5  
24*

*Mendip Lodge Wood M5/7/71*

Moore's Modern Methods Ltd., London



To repeat order state 5" x 8" Feint

✓

**UNIVERSITY OF BRISTOL SPELAEOLOGICAL SOCIETY**  
**MUSEUM CATALOGUE**

No. M.9.5.(46)

NEGATIVES			PHOTOGRAPHS	LANTERN SLIDES	
35mm	Up to 1/4 pl.	1/2 and 1/1 pl.		2 x 2 in.	3 1/4 x 3 1/4 in.

LOCATION Museum 13ar

REFERENCES

*Charterhouse*

1-3&5-Cores  
 4-Broken blade.  
 6-Flake.

*8/6/71 7/21*

Moore's Modern Methods Ltd., London



To repeat order state 5" x 8" Feint

UNIVERSITY OF BRISTOL SPELAEOLOGICAL SOCIETY  
MUSEUM CATALOGUE

No. M.9.5.(47)  
I-5I.

✓

NEGATIVES			PHOTOGRAPHS	LANTERN SLIDES	
35mm	Up to 1/4 pl.	1/2 and 1/1 pl.		2 x 2 in.	3 1/4 x 3 1/4 in.

LOCATION Museum-I3as  
REFERENCES

52. Museum Case 10 Drawer 1

*Priddy*  
*No other location*

24-Core.  
I-23-Flakes with original Cortex of nodule.  
25-5I-Smaller Flakes.

*4, 9, 17, 33 scrapers.*

*M9.5(47)/52 Priddy, 1972/May 2<sup>nd</sup> C.J. Hawkes*  
*Pipe trench spoil near service reservoir. Part of flint*  
*nodule.*

*M9 7/71*

Moore's Modern Methods Ltd., London



To repeat order state 5" x 8" Feint

✓

**UNIVERSITY OF BRISTOL SPELAEOLOGICAL SOCIETY**  
**MUSEUM CATALOGUE**

No. M.9.5.(48)

I-10

NEGATIVES			PHOTOGRAPHS	LANTERN SLIDES	
35mm	Up to 1/4 pl.	1/2 and 1/1 pl.		2 x 2 in.	3 1/2 x 3 1/2 in.

LOCATION Museum-I3at.

REFERENCES

*Ubley*  
*No other location* (see also M5.9(63))

- 1-4. Flakes with original cortex or nodules. (4 rough end scraper)
- 5. Cores *flint scraper*
- 6. Flake. *I saw + ? bones unfinished*
- 7&8. Semi-circular Scrapers. — *both #*
- 9. End scraper.
- 10. Part of an old implement re-used to make probably an Arrowhead. *Unfinished. Was probably to be of leaf form M5 7/71*

Moore's Modern Methods Ltd., London



To repeat order state 5" x 8" Feint

✓

**UNIVERSITY OF BRISTOL SPELAEOLOGICAL SOCIETY**  
**MUSEUM CATALOGUE**

No. M.9.5.(49)  
I-15

NEGATIVES			PHOTOGRAPHS	LANTERN SLIDES	
35mm	Up to 1/4 pl.	1/2 and 1/1 pl.		2 x 2 in.	3 1/2 x 3 1/4 in.

LOCATION Museum-I3au.

REFERENCES

*Red Hill - N2 Bristol*

*Not Mendip*

- 1-4. Flakes with original cortex of nodules.  
 5-6. Scrapers.  
 7-9. Flakes.  
 10-15. Cores.

*OK 7/71*

Moore's Modern Methods Ltd., London



To repeat order state 5" x 8" Feint

UNIVERSITY OF BRISTOL SPELAEOLOGICAL SOCIETY  
MUSEUM CATALOGUE

No. M.9.5.(50)

NEGATIVES			PHOTOGRAPHS	LANTERN SLIDES	
35mm	Up to 1/4 pl.	1/2 and 1/1 pl.		2 x 2 in.	3 1/2 x 3 1/4 in.

LOCATION Museum. I3av

REFERENCES

*Blagdon, Mendip*  
*No other location*

I-Core.  
2&3-Scrapers.  
4-II-Flakes.

*MH 7/71*

Moore's Modern Methods Ltd., London



To repeat order state 5" x 8" Feint

UNIVERSITY OF BRISTOL SPELAEOLOGICAL SOCIETY  
MUSEUM CATALOGUE

No. <sup>12</sup> M. 9.5. (59)

NEGATIVES			PHOTOGRAPHS	LANTERN SLIDES	
35mm	Up to 1/4 pl.	1/2 and 1/1 pl.		2 x 2 in.	3 1/2 x 3 1/4 in.

LOCATION Museum. 13aw.

REFERENCES

*Mendip*

*Various*

1-6. Pointed Knives.

7-12. Points.

2, 6, 7, 8, 10 *Mendip*  
 4, 5. *Ubley*  
~~7, 13~~, *Stepham*, 3, 12,  
 1, 9, 11 *Blackdown*

*16/1 7/71*

Moore's Modern Methods Ltd., London



To repeat order state 5" x 8" Feint

✓

**UNIVERSITY OF BRISTOL SPELAEOLOGICAL SOCIETY**  
**MUSEUM CATALOGUE**

No. M9.5(53)

NEGATIVES			PHOTOGRAPHS	LANTERN SLIDES	
35mm	Up to 1/4 pl.	1/2 and 1/1 pl.		2 x 2 in.	3 1/2 x 3 1/2 in.

LOCATION

Museum 13 ay

REFERENCES

*Arthurs Mount*  
*[? is this Arthur's Point near Wooley (M 7/71)]*

1 core.

*M 7/71*

Moore's Modern Methods Ltd., London



To repeat order state 5" x 8" Feint



✓

**UNIVERSITY OF BRISTOL SPELAEOLOGICAL SOCIETY**  
**MUSEUM CATALOGUE**

No. M9.5(54)  
~~13~~

NEGATIVES			PHOTOGRAPHS	LANTERN SLIDES	
35mm	Up to 1/4 pl.	1/2 and 1/1 pl.		2 x 2 in.	3 1/2 x 3 1/4 in.

LOCATION

REFERENCES

Museum  $\delta$  az

*Compton Martin*  
*Piney Sleight*

1 scraper  
 2,3 flakes.

*Compton Martin*  
*Small pointed points Piney [Sleight]*  
*10/7/71*

Moore's Modern Methods Ltd., London



To repeat order state 5" x 8" Feint

✓

**UNIVERSITY OF BRISTOL SPELAEOLOGICAL SOCIETY**  
**MUSEUM CATALOGUE**

No. M 9.5 (55)  
1,2

NEGATIVES			PHOTOGRAPHS	LANTERN SLIDES	
35mm	Up to ¼ pl.	½ and 1/1 pl.		2 x 2 in.	3½ x 3¼ in.

LOCATION

Museum Bba

REFERENCES

*Harpstone*

1,2 utilised flints.

1 has deep retouched notch in one side - too small  
 for arrow shaft ∴ ? for bone needles



1/1

2/1 7/71



✓

**UNIVERSITY OF BRISTOL SPELAEOLOGICAL SOCIETY**  
**MUSEUM CATALOGUE**

No. M9.5(56)

NEGATIVES			PHOTOGRAPHS	LANTERN SLIDES	
35mm	Up to 1/2 pl.	1/2 and 1/1 pl.		2 x 2 in.	3 1/4 x 3 1/4 in.

LOCATION

REFERENCES

Museum P bb

*Blackdown - Mendip*

1 flake

2,3 end scrapers

*2/1/71*

Moore's Modern Methods Ltd., London



To repeat order state 5" x 8" Feint

UNIVERSITY OF BRISTOL SPELAEOLOGICAL SOCIETY  
MUSEUM CATALOGUE

No. <sup>M</sup> 9.5 (57)  
1-6

NEGATIVES			PHOTOGRAPHS	LANTERN SLIDES	
35mm	Up to 1/4 pl.	1/2 and 1/1 pl.		2 x 2 in.	3 1/2 x 3 1/4 in.

LOCATION Museum 13 bc

REFERENCES

*Lulsgate Bottom*

- 1 core
- 2 unfinished implement
- 3 scraper
- 4-6 flakes

*Dense white patina. ?? Mesolithic*

*6 dense white patina*

*1 & 6 are totally different from 2-5 in patina*

*NOT 2/21*

UNIVERSITY OF BRISTOL SPELAEOLOGICAL SOCIETY  
MUSEUM CATALOGUE

No. M9.5 (58)

1-5

NEGATIVES			PHOTOGRAPHS	LANTERN SLIDES	
35mm	Up to 1/4 pl.	1/2 and 1/1 pl.		2 x 2 in.	3 1/2 x 3 1/2 in.

LOCATION

Museum 13bd

REFERENCES

V. B. S. S. West (camp) Site

1-5 scrapers

e.g. M9.5(20)/5 -  
end scraper

5  $\Delta$  arrowhead with tip & single barb broken off.  
= probably Neolithic  
MOT 7/21



1/1 Under face not retouched.



✓

**UNIVERSITY OF BRISTOL SPELAEOLOGICAL SOCIETY**  
**MUSEUM CATALOGUE**

No. 13 M9.5(59)

NEGATIVES			PHOTOGRAPHS	LANTERN SLIDES	
35mm	Up to ¼ pl.	½ and 1/1 pl.		2 x 2 in.	3½ x 3¼ in.

LOCATION Museum 13 be

REFERENCES

*Tresham. Glos*  
*Not Mendip*

1 core

2,3 scrapers

*8/11 5/8/71*

Moore's Modern Methods Ltd., London



To repeat order state 5" x 8" Feint

✓

**UNIVERSITY OF BRISTOL SPELAEOLOGICAL SOCIETY**  
**MUSEUM CATALOGUE**

No. 1-13 M9.5(60)

NEGATIVES			PHOTOGRAPHS	LANTERN SLIDES	
35mm	Up to 1/4 pl.	1/2 and 1/1 pl.		2 x 2 in.	3 1/2 x 3 1/4 in.

LOCATION

Museum 13 bf

REFERENCES

cf. Proc. Vol.5 No.1 Plate IX Nos. 76-80

1-13 round scrapers

Includes items *Munch*  
*Wley*  
*Priddy*  
*Townfield, Charterhouse*

Moore's Modern Methods Ltd., London



To repeat order state 5" x 8" Feint

✓

**UNIVERSITY OF BRISTOL SPELAEOLOGICAL SOCIETY**  
**MUSEUM CATALOGUE**

No. M9.5 (61)

NEGATIVES			PHOTOGRAPHS	LANTERN SLIDES	
35mm	Up to 1/4 pl.	1/2 and 1/1 pl.		2 x 2 in.	3 1/2 x 3 1/4 in.

LOCATION      Museum 13bg

*Various Mendip sites*

REFERENCES

1,2 worked flakes

3-5 flakes.

*MM/5/8/71*

Moore's Modern Methods Ltd., London



To repeat order state 5" x 8" Feint



✓

**UNIVERSITY OF BRISTOL SPELAEOLOGICAL SOCIETY**  
**MUSEUM CATALOGUE**

No. M.9.5(62)  
1.6

NEGATIVES			PHOTOGRAPHS	LANTERN SLIDES	
35mm	Up to ¼ pl.	½ and 1/1 pl.		2 x 2 in.	3½ x 3¼ in.

LOCATION

Museum 13bh

*Hackpen Hill*

REFERENCES

*(Not Mendip)*

1-3 scrapers

4 core

5,6 flakes with part of cortex remaining

*BK 5/8/71*

Moore's Modern Methods Ltd., London



To repeat order state 5" x 8" Feint



UNIVERSITY OF BRISTOL SPELAEOLOGICAL SOCIETY  
MUSEUM CATALOGUE

No. M. 9. 5. (52)

NEGATIVES			PHOTOGRAPHS	LANTERN SLIDES	
35mm	Up to $\frac{1}{4}$ pl.	$\frac{1}{2}$ and $1/1$ pl.		2 x 2 in.	$3\frac{1}{2}$ x $3\frac{1}{4}$ in.

LOCATION Museum. 13ax.

REFERENCES

Banwell Camp

1-3. Cores.

4-62. Flakes.

*All have same white patination, (ld. to Mesolithic?  
c.f. Dolebury Camp patina M9.5(1+2) BM 7/21*

✓

**UNIVERSITY OF BRISTOL SPELAEOLOGICAL SOCIETY**  
**MUSEUM CATALOGUE**

No. M9.5(63)

140

NEGATIVES			PHOTOGRAPHS	LANTERN SLIDES	
35mm	Up to ¼ pl.	½ and 1/1 pl.		2 x 2 in.	3¼ x 3¼ in.

LOCATION

Museum 13bi

REFERENCES

*Menchip Various*

- 1-25 circular scrapers  
 26-32 end scrapers  
 33-~~39~~ worked flakes  
 40 flake with cortex remaining

- 30 Scaper. Berrington Camp.  
 29 Menchip Lodge Wood (also M579(44))  
 7 Compton Martin  
 4, 8, 10, 21 Ubley [see also M579(68)]  
 34 Charterhouse  
 14 Hazeltree  
 16 Piney Sleight  
 17, 23, 35. Priddy  
 15, 32 Wayalls Warren

*M/S 1/8/71*



✓

**UNIVERSITY OF BRISTOL SPELAEOLOGICAL SOCIETY**  
**MUSEUM CATALOGUE**

No. M 9.5(64)

1-40

NEGATIVES			PHOTOGRAPHS	LANTERN SLIDES	
35mm	Up to ¼ pl.	½ and 1/1 pl.		2 x 2 in.	3¼ x 3¼ in.

LOCATION

REFERENCES

Museum 13bj

*Mendip Ellick Farm  
 Farm refuse*

1-10 cores  
 11-40 flakes

} *all very nondescript*  
*RMA 5/8/71*

Moore's Modern Methods Ltd., London



To repeat order state 5" x 8" Feint

✓

**UNIVERSITY OF BRISTOL SPELAEOLOGICAL SOCIETY**  
**MUSEUM CATALOGUE**

No. M9.5(65)

NEGATIVES			PHOTOGRAPHS	LANTERN SLIDES	
35mm	Up to ¼ pl.	½ and 1/1 pl.		2 x 2 in.	3¼ x 3¼ in.

LOCATION Museum 13bk

REFERENCES

*Hill Farm (cottage) [Wendish Lodge Wood]  
 = Trats Farm*

*13/3/53*

*see also M5.9 (44)*

*M5.9(66)/8*

1 composite tool

*Broken petit tranchet  
 EMM 5/8/71*

Moore's Modern Methods Ltd., London



To repeat order state 5" x 8" Feint

UNIVERSITY OF BRISTOL SPELAEOLOGICAL SOCIETY  
MUSEUM CATALOGUE

No. M9.5(66)  
1-23

NEGATIVES			PHOTOGRAPHS	LANTERN SLIDES	
35mm	Up to 1/4 pl.	1/2 and 1/1 pl.		2 x 2 in.	3 1/2 x 3 1/4 in.

LOCATION

Museum 13b1

REFERENCES

*Lower Farm, Burrington*  
*or ? Home " "*  
*See also ~~M9.5~~ M9.5(3)*

1-6 Cores

7-23 Flakes

*8 End scraper = Mendip Lodge Wood*

*Some of material has dense white patina.*



UNIVERSITY OF BRISTOL SPELAEOLOGICAL SOCIETY  
MUSEUM CATALOGUE

No. M 9.5(87)  
I-57

NEGATIVES			PHOTOGRAPHS	LANTERN SLIDES	
35mm	Up to 1/4 pl.	1/2 and 1/1 pl.		2 x 2 in.	3 1/2 x 3 1/4 in.

LOCATION

Museum 13bm

REFERENCES

*Kingsweston  
Lawrence Weston*

*Not Mendip*

1-5 Blades  
6-11 Scrapers  
12-19 Cores  
20-57 Flakes

*1, 3, ? Late up. Pal. or Meso*

*MW 5/8/71*

Moore's Modern Methods Ltd., London



To repeat order state 5" x 8" Feint

✓

**UNIVERSITY OF BRISTOL SPELAEOLOGICAL SOCIETY**  
**MUSEUM CATALOGUE**

No. M 9.5 (68)

NEGATIVES			PHOTOGRAPHS	LANTERN SLIDES	
35mm	Up to 1/4 pl.	1/2 and 1/1 pl.		2 x 2 in.	3 1/4 x 3 1/4 in.

LOCATION

Museum 13 bn

REFERENCES

NGR ST 512 549 [Som. 18 SE]  
*Just beyond E. edge of T141 where other  
 finds including leaf shaped arrowhead*

1 Scraper

*2/6/5/8/11*

Moore's Modern Methods Ltd., London



To repeat order state 5" x 8" Feint



✓

**UNIVERSITY OF BRISTOL SPELAEOLOGICAL SOCIETY**  
**MUSEUM CATALOGUE**

No. M 9.5(69)

1-5

NEGATIVES			PHOTOGRAPHS	LANTERN SLIDES	
35mm	Up to ¼ pl.	½ and 1/1 pl.		2 x 2 in.	3½ x 3¼ in.

LOCATION

Museum 13 bo

REFERENCES

*Shirehampton Gravels*  
*No 24, 35-ft level*

1 Flake  
 2-5 Scrapers

*MA 5/8/71*

Moore's Modern Methods Ltd., London



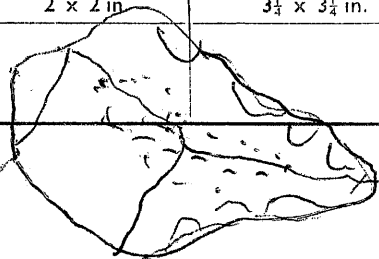
To repeat order state 5" x 8" Feint

UNIVERSITY OF BRISTOL SPELAEOLOGICAL SOCIETY  
MUSEUM CATALOGUE

No. M 9.5 (70)

1-5

NEGATIVES			PHOTOGRAPHS	LANTERN SLIDES	
35mm	Up to 1/4 pl.	1/2 and 1/1 pl.		2 x 2 in.	3 1/2 x 3 1/4 in.



LOCATION

Museum bp

REFERENCES

*Not Mended*

*Probably Avon Terraces*

1-3 Cores

4 Scraper

5 Flake *from scraper*

*3 appears to be miniature hand axe. of same type flint & technique as Acheulean of Bristol Avon*





To repeat order state Feint, Size 5" x 8"

UNIVERSITY OF BRISTOL SPELAEOLOGICAL SOCIETY  
MUSEUM CATALOGUE

No. M9.5 (71)  
1

NEGATIVES			PHOTOGRAPHS	LANTERN SLIDES	
35mm	Up to $\frac{1}{4}$ pl.	$\frac{1}{2}$ and 1/1 pl.		2 x 2in.	$3\frac{1}{4}$ x $3\frac{1}{2}$ in.

LOCATION *Rush Hill, Farrington Gurney*

REFERENCES

*Hollow in field ST62355485  
Found at least 10 yrs prior to 1971. Other flints also  
found but discarded.*

*Barbed & tagged arrow-head with long stem and two  
short tangs, both broken off, ~~so~~ must have been asymmetrical.*

UNIVERSITY OF BRISTOL SPELAEOLOGICAL SOCIETY  
MUSEUM CATALOGUE

No. M9.5(72)  
1

NEGATIVES		PHOTOGRAPHS	LANTERN SLIDES	
35mm	Up to ¼ pl.	½ and 1/1 pl.	2 x 2in.	3¼ x 3½in.

LOCATION 29/5772 surface find close to T119 (lbor area)

REFERENCES

ST52154933

1 crude round scraper



UNIVERSITY OF BRISTOL SPELAEOLOGICAL SOCIETY  
MUSEUM CATALOGUE

M9.5 (73)

No. 1

M9.5/

NEGATIVES			PHOTOGRAPHS	LANTERN SLIDES	
35mm	Up to $\frac{1}{4}$ pl.	$\frac{1}{2}$ and 1/1 pl.		2 x 2in.	$3\frac{1}{4}$ x $3\frac{1}{2}$ in.
					1

LOCATION *Soldier 10 Hole, Cheddar*

REFERENCES

- 1 Slide of flint implements from Pleistocene levels showing two series - Early / Late Upper Palaeolithic - Taken from Proc. Som. Arch. Soc.

UNIVERSITY OF BRISTOL SPELAEOLOGICAL SOCIETY  
MUSEUM CATALOGUE

No. M9.0 (74)  
1.0, 1.1, 2,

NEGATIVES			PHOTOGRAPHS	LANTERN SLIDES	
35mm	Up to $\frac{1}{4}$ pl.	$\frac{1}{2}$ and 1/1 pl.		2 x 2in.	$3\frac{1}{2}$ x $3\frac{1}{2}$ in.
	$\frac{1}{4}$ 1				✓ ✓ ✓

LOCATION Chelm's Combe Rock Shelter, Cheddar

REFERENCES

- 1.0 } Plan + section of Rock Shelter. After Balch et al  
 1.1 } [ See also M9.0/47, 48 ] [ M9.6/1 ]
- 2 General view of shelter before excavation



To repeat order state Feint; Size: 5 1/2" x 8"

UNIVERSITY OF BRISTOL SPELAEOLOGICAL SOCIETY  
MUSEUM CATALOGUE

No. M 9.7 (74)  
1, 2.0, 2.1

NEGATIVES			PHOTOGRAPHS	LANTERN SLIDES	
35mm	Up to 1/4 pl.	1/2 and 1/1 pl.		2 x 2in.	3 1/4 x 3 1/2 in.
	1/4 1 2				✓ ✓✓

LOCATION Chelms'combe Rock Shelter

REFERENCES

- 1 Neolithic bowl with shoulder + everted rim
- 2.0 } Neolithic Bowl with flat rim + finger tip  
2.1 } decoration

See also M 9.7 (80)  
1, 2



To repeat order state Feint, Size 5" x 8"

 UNIVERSITY OF BRISTOL SPELAEOLOGICAL SOCIETY  
 MUSEUM CATALOGUE

 No. M.9.06  
 1

NEGATIVES			PHOTOGRAPHS	LANTERN SLIDES	
35mm	Up to ¼ pl.	½ and 1/1 pl.		2 x 2in.	3¼ x 3¼in.
				1 C	

LOCATION

Chelms Combe. / Wells Museum

REFERENCES

1 'Decorated' bone. series of drilled pits. Only part is seen. Pleistocene levels. See also M 9.0/47,48; M9.0(74)  
 1.0, 1.1, 2.0



UNIVERSITY OF BRISTOL SPELAEOLOGICAL SOCIETY  
MUSEUM CATALOGUE

No. M9.7(75)  
1

NEGATIVES			PHOTOGRAPHS	LANTERN SLIDES	
35mm	Up to $\frac{1}{4}$ pl.	$\frac{1}{2}$ and 1/1 pl.		2 x 2in.	$3\frac{1}{4}$ x $3\frac{1}{4}$ in.
	✓				

LOCATION Cockles Wood Cave, Nettlebridge

REFERENCES from Proc. Som. Arch Soc.

1. Beaker & Neolithic pottery

UNIVERSITY OF BRISTOL SPELAEOLOGICAL SOCIETY  
MUSEUM CATALOGUE

No. M9.0(76)

NEGATIVES			PHOTOGRAPHS	LANTERN SLIDES	
35mm	Up to $\frac{1}{4}$ pl.	$\frac{1}{2}$ and 1/1 pl.		2 x 2in.	$3\frac{1}{4}$ x $3\frac{1}{4}$ in.

LOCATION *Rod's Pot.*

REFERENCES

*Proc. 1946, 5 (3), 191-3*

*1 Plan & section from Proc. Pl. 5*

*2 } } scenes of speleothems in Main Chamber [?]*  
*3 } }*  
*4 } }*



To repeat order state Feint, Size 5" x 8" g

UNIVERSITY OF BRISTOL SPELAEOLOGICAL SOCIETY  
MUSEUM CATALOGUE

No. M9.0(77)  
1

NEGATIVES			PHOTOGRAPHS	LANTERN SLIDES	
35mm	Up to 1/4 pl.	1/2 and 1/1 pl.		2 x 2in.	3 1/2 x 3 1/2 in.
	1/4 ✓				

LOCATION

REFERENCES

Reservoir Hole, Cheddar

1 Plan + section after Stanton

UNIVERSITY OF BRISTOL SPELAEOLOGICAL SOCIETY  
MUSEUM CATALOGUE

No. M9.5 (78)  
1, 2,

NEGATIVES			PHOTOGRAPHS	LANTERN SLIDES	
35mm	Up to $\frac{1}{4}$ pl.	$\frac{1}{2}$ and 1/1 pl.		2 x 2in.	$3\frac{1}{4}$ x $3\frac{1}{4}$ in.
	$\frac{1}{4}$ ✓ ✓				✓ ✓

LOCATION

*Uphill Cave*

REFERENCES

- (1) From Davies J.A. 19 Proc. 1926, 2 (3) fig. 6, (262)  
 (2) " Garrod D.A.F. 1926 Upper Pal. Age in  
 Britain fig 22, p. 103

1. Flint implements with Solutrean technique  
 = Early Upper Palaeolithic.
2. Flint implements ditto



UNIVERSITY OF BRISTOL SPELAEOLOGICAL SOCIETY  
MUSEUM CATALOGUE

No. M9.5(79)  
1

NEGATIVES			PHOTOGRAPHS	LANTERN SLIDES	
35mm	Up to 1/4 pl.	1/2 and 1/1 pl.		2 x 2in.	3 1/4 x 3 1/4 in.

LOCATION *Soldier's Hole, Cheddar*  
REFERENCES

*Proc. Som. Arch. Soc. c. 1930*

*1 Early + Late Upper Palaeolithic flints*

Moore's Modern Methods Ltd., London, E.C.4



To repeat order state Feint, Size 5" x 8"

UNIVERSITY OF BRISTOL SPELAEOLOGICAL SOCIETY  
MUSEUM CATALOGUE

No. M9.0(80)  
1, 2.0, 2.1

NEGATIVES			PHOTOGRAPHS	LANTERN SLIDES	
35mm	Up to $\frac{1}{4}$ pl.	$\frac{1}{2}$ and $1/1$ pl.		2 x 2in.	$3\frac{1}{4}$ x $3\frac{1}{4}$ in.
	✓ (1) ✓✓ (2.0, 2.1)				

LOCATION  
REFERENCES *Chelms Combe. View of rock shelter before excavation*

*See also M9.7(74)  
~~74~~ 1, 2.0, 2.1*

*2.0 } so-called Rock cut tomb during excavation  
2.1 } Negs. H. Taylor 1928*



UNIVERSITY OF BRISTOL SPELAEOLOGICAL SOCIETY  
MUSEUM CATALOGUE

No. M 9.7 (80)  
1, 2,

NEGATIVES			PHOTOGRAPHS	LANTERN SLIDES	
35mm	Up to 1/4 pl.	1/2 and 1/1 pl.		2 x 2in.	3 1/4 x 3 1/2 in.
	1 2				

LOCATION  
REFERENCES

*Chelm's Combe*  
*From. Proc. Som. Arch Soc.*  
*1927, 72(2), 97-100*  
*Wells Museum*

- 1 *Neolithic bowl*
- 2 " " *with rim.*

*See also* M 9.7 (74)  
*1.0, 2.0, 2.1*



UNIVERSITY OF BRISTOL SPELAEOLOGICAL SOCIETY  
MUSEUM CATALOGUE

No. .... M.9.0.1 <sup>81</sup> ~~(80)~~

1

NEGATIVES			PHOTOGRAPHS	LANTERN SLIDES	
35mm	Up to 1/4 pl.	1/2 and 1/1 pl.		2 x 2in.	3 1/4 x 3 3/4in.

LOCATION

*T.R. Shaw*

REFERENCES

*History of the Univ. University of Bristol Speleological Society  
Proc. 1969 12 (1), p. 4 B*

1

*East Twin Brook Dig. June 1935*

*L-R B.A. Crook, Temple Bourne, J.G. Field, Miss E.M. Hall  
Photo. C.R. Hever*

Moore's Modern Methods Ltd., London, E.C.4



To repeat order state Feint, Size 5" x 8"





UNIVERSITY OF BRISTOL SPELAEOLOGICAL SOCIETY  
MUSEUM CATALOGUE

No. ....

M 9.9  
1

NEGATIVES			PHOTOGRAPHS	LANTERN SLIDES	
35mm	Up to $\frac{1}{4}$ pl.	$\frac{1}{2}$ and $1/1$ pl.		2 x 2 in.	$3\frac{1}{2}$ x $3\frac{1}{4}$ in.
				✓ B&W	

LOCATION

REFERENCES

1. Table of Composition of air & water gas.  
 If you dissolve air in water, the gas which is subsequently given off, does not have same composition, as air - differing solubilities.  
 The table shown on the lantern slide gives a comparison between the composition of normal air & that of 'water gas'. Normal cave air is almost exactly similar to normal atmospheric air in composition, water air enclosed by water, as in an air bell in a pump approaches the composition of water gas.