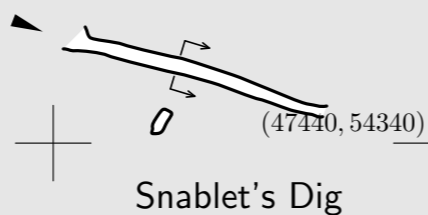
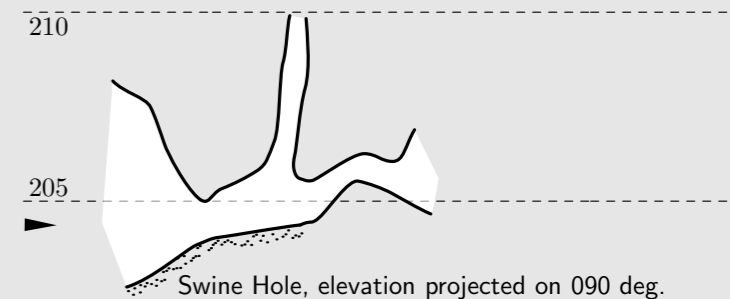


390, 54340)



(47440, 54340)



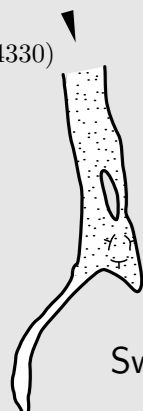
390, 54330)



(47440, 54330)

200

220



Swine Hole

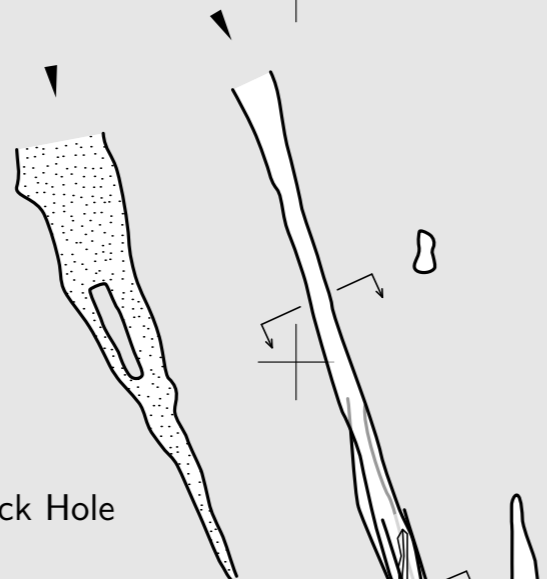
390, 54320)



(47440, 54320)

215

210



Brock Hole

390, 54310)



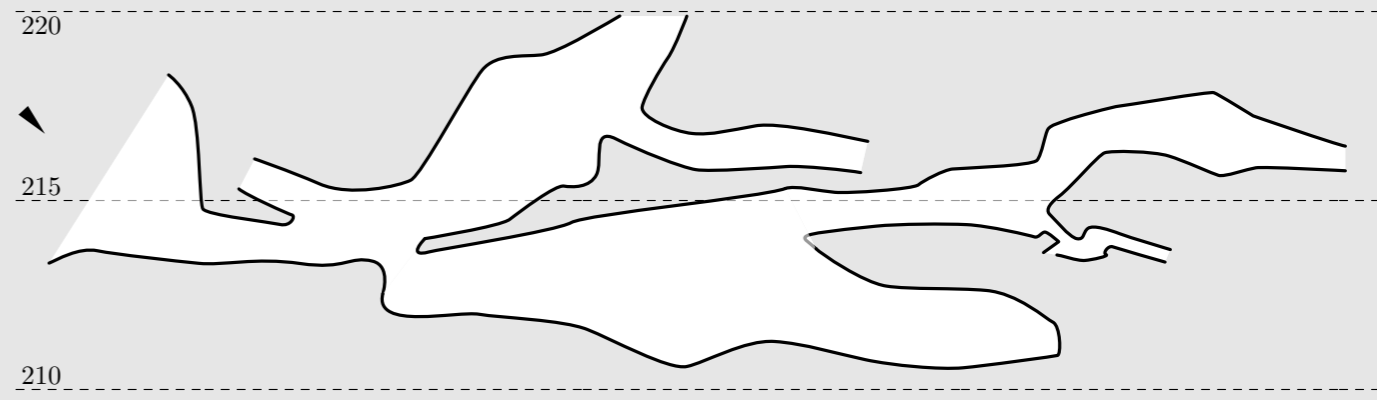
(47440, 54310)

220

215

210

205

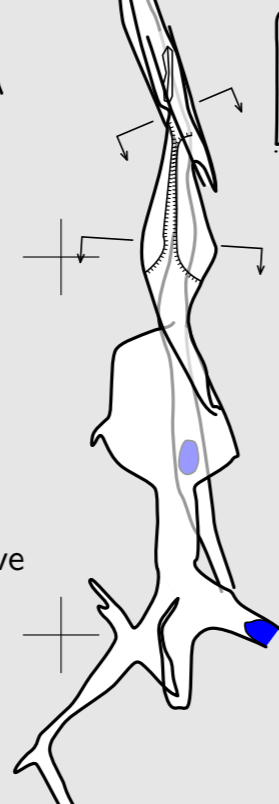


390, 54300)




(47440, 54300)

Whitebeam Slitter Cave



Whitebeam Slitter Area



Cheddar Gorge, Somerset

Drawn using Therion by Andrew Atkinson and Graham Mullan.
Survey by Andrew Atkinson, Tony Boycott, Alison Moody and Clive Owen.

Swine Hole: Length 15.11 m. Depth 5.24 m. Brock Hole: Length 12.64 m. Depth 0.56 m.
Whitebeam Slitter Cave: Length 74.65 m. Depth 8.67 m. Snablet's Dig: Length 6.77 m. Depth 0.64 m.

Heights in metres OD. Grade UISv1 6-4-EF. Copyright 2012-5 CC BY NC SA.

215

210

205



Snablet's Dig, elevation projected on 0 deg.