

Read's Cavern

Length: 1225 m Depth: 63 m

Third angle projection



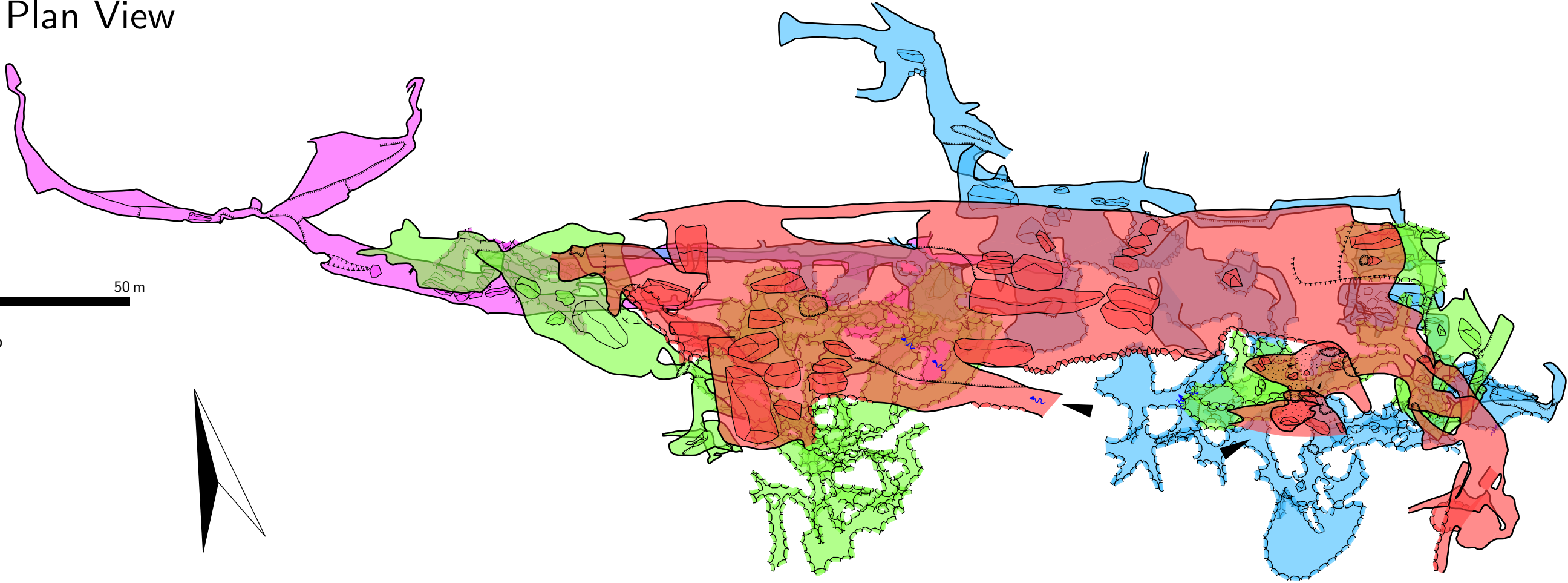
Surveyed by Andrew Atkinson, Alison Moody, John Cooper, Clive Owen, Rob Adams, John Bennetts 2012 – 2015

Drawn, using Therion, by Andrew Atkinson with help from Graham Mullan
With thanks to all the other cavers, past and present,
that have helped and made information available.

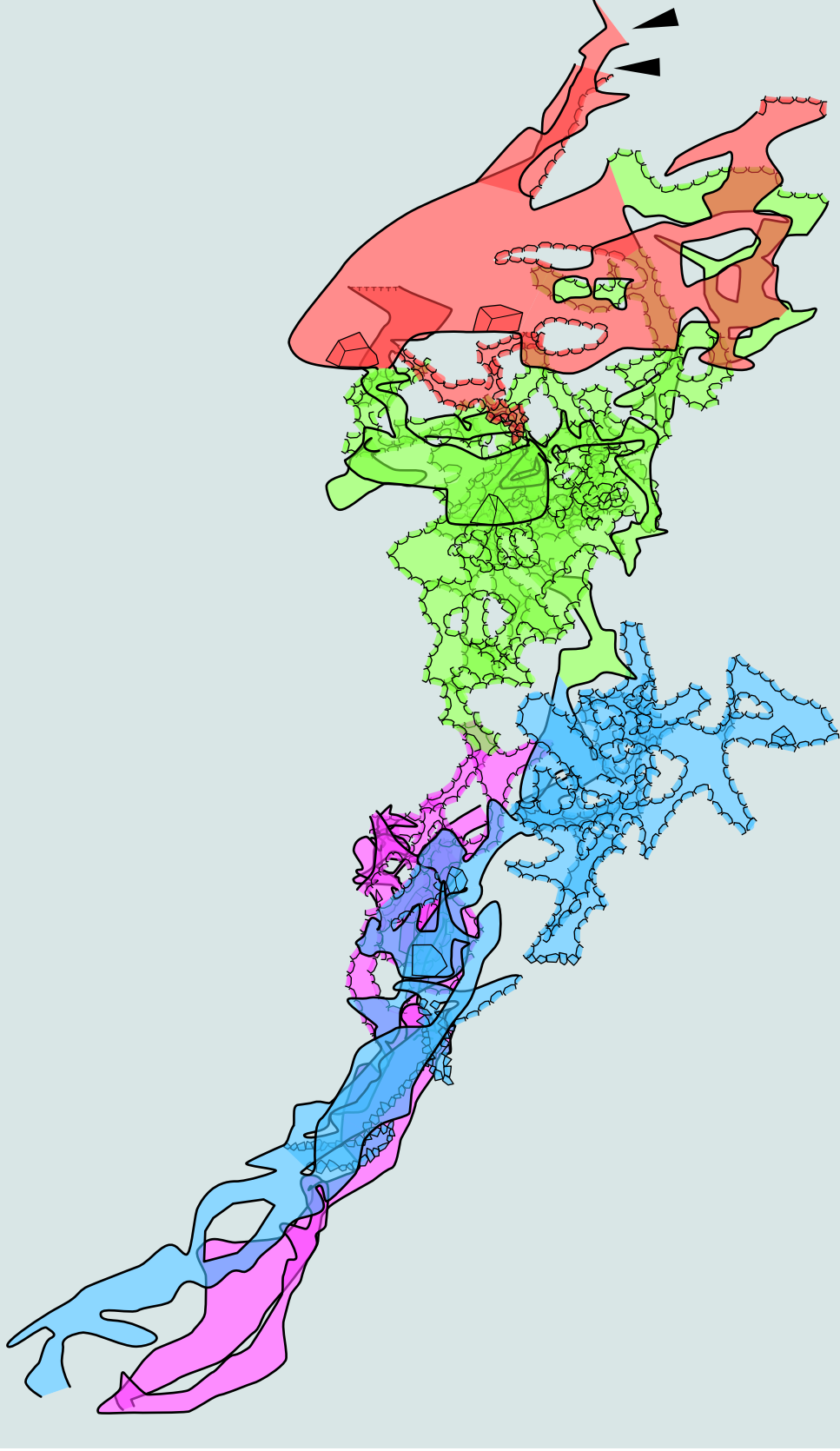
Scale 1:300 Grade UISv1 6-4-BEF

Data available at <http://cave-registry.org.uk/svn/Burrington>
Copyright 2012-2015 CC BY NC SA

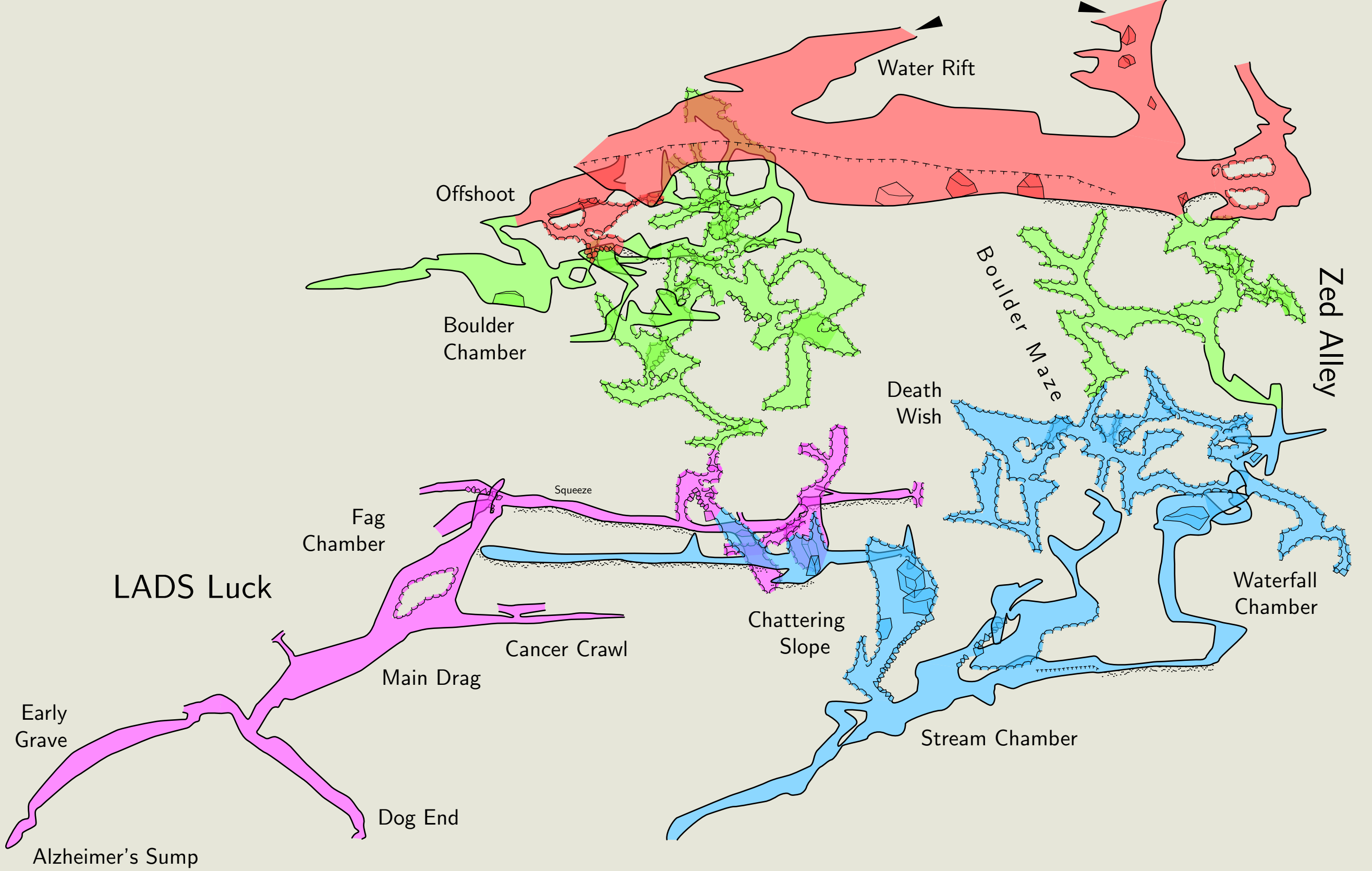
Plan View



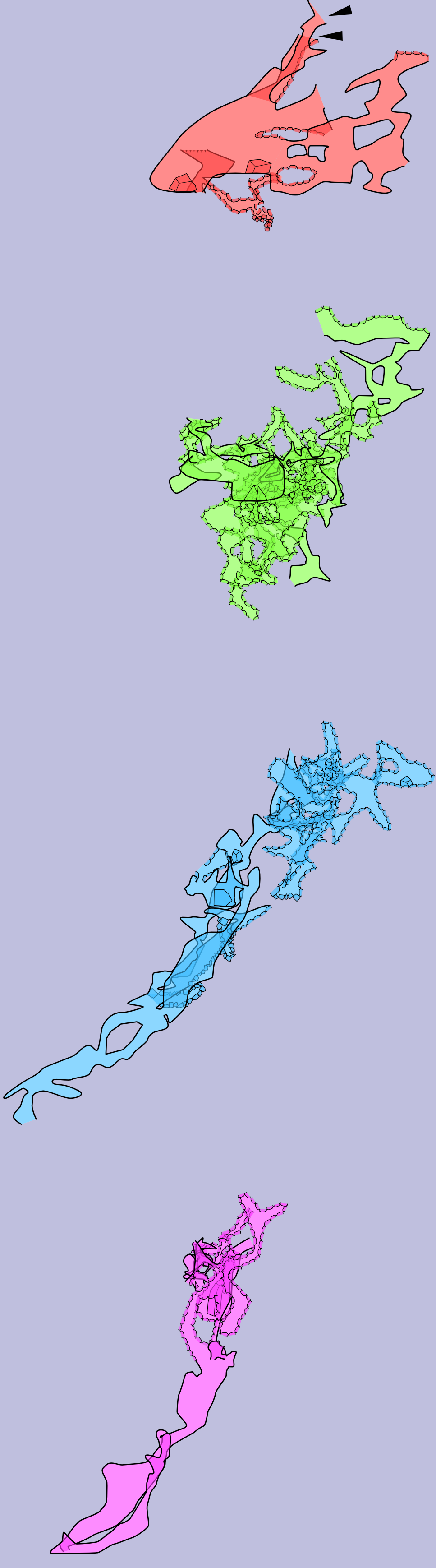
Projected Elevation
Towards 105° (from left on plan)



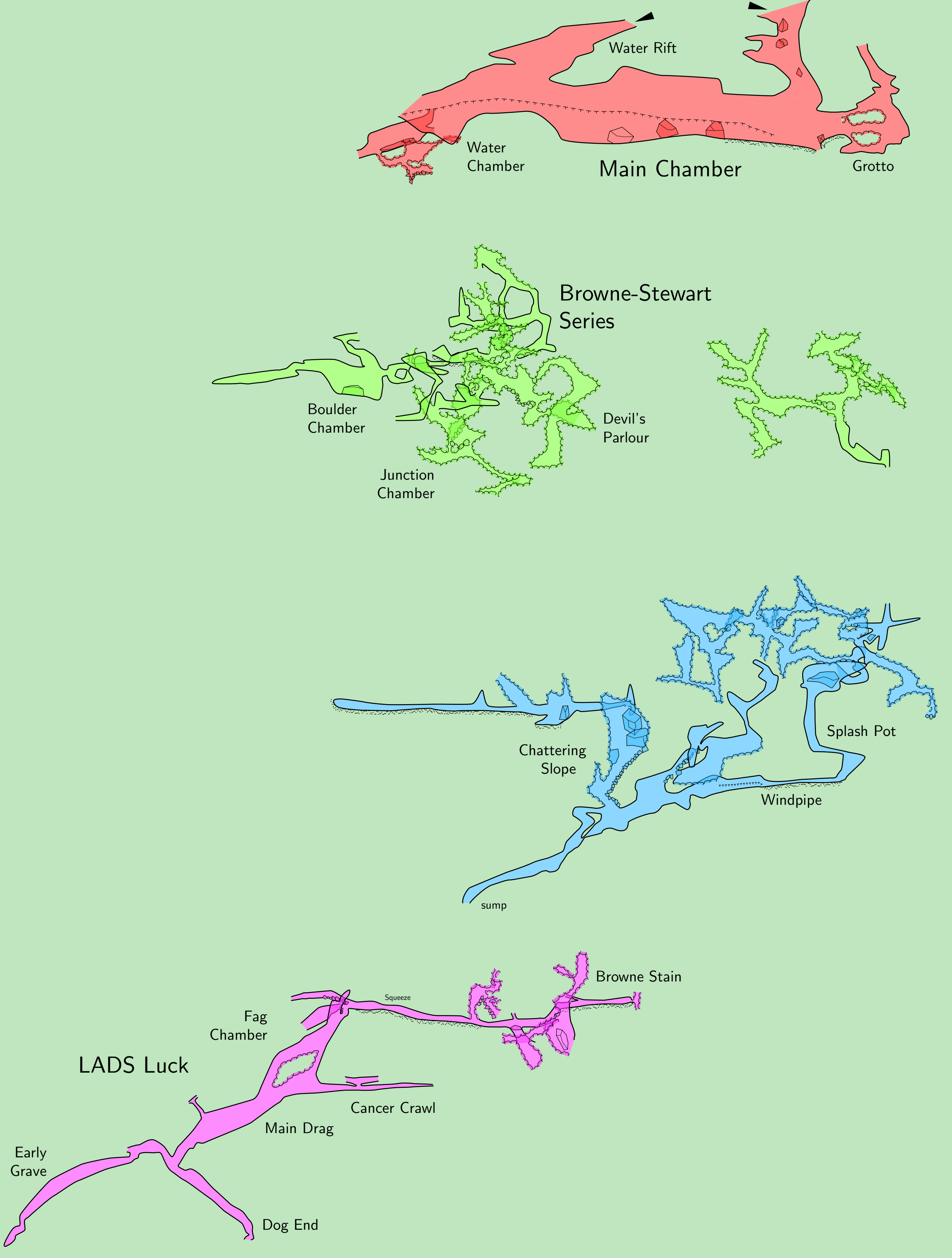
Projected Elevation
Towards 015° (up on plan)



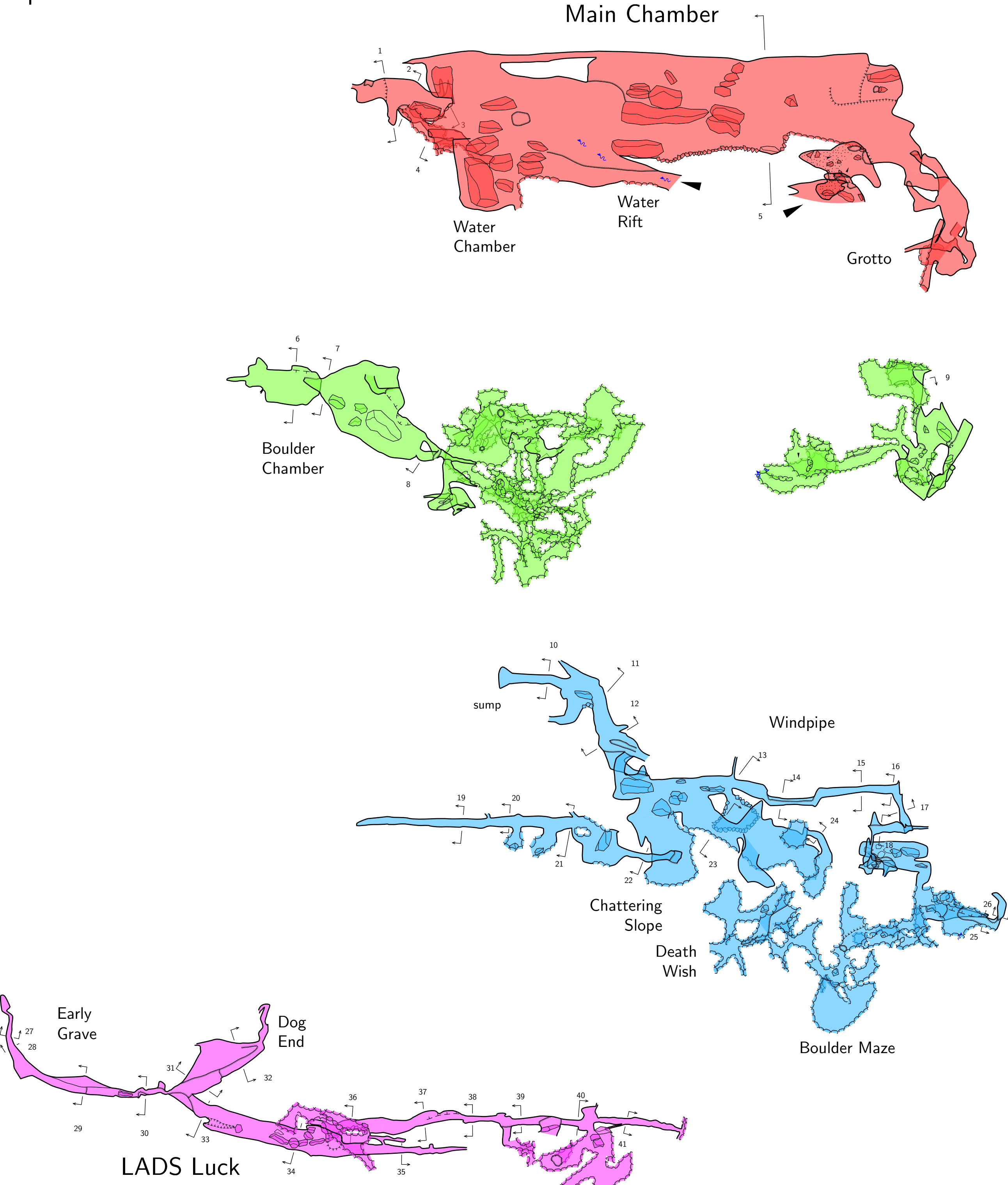
Exploded view




Exploded view



Exploded view



Maps



Legend

