

Pierre's Pot (Downstream)

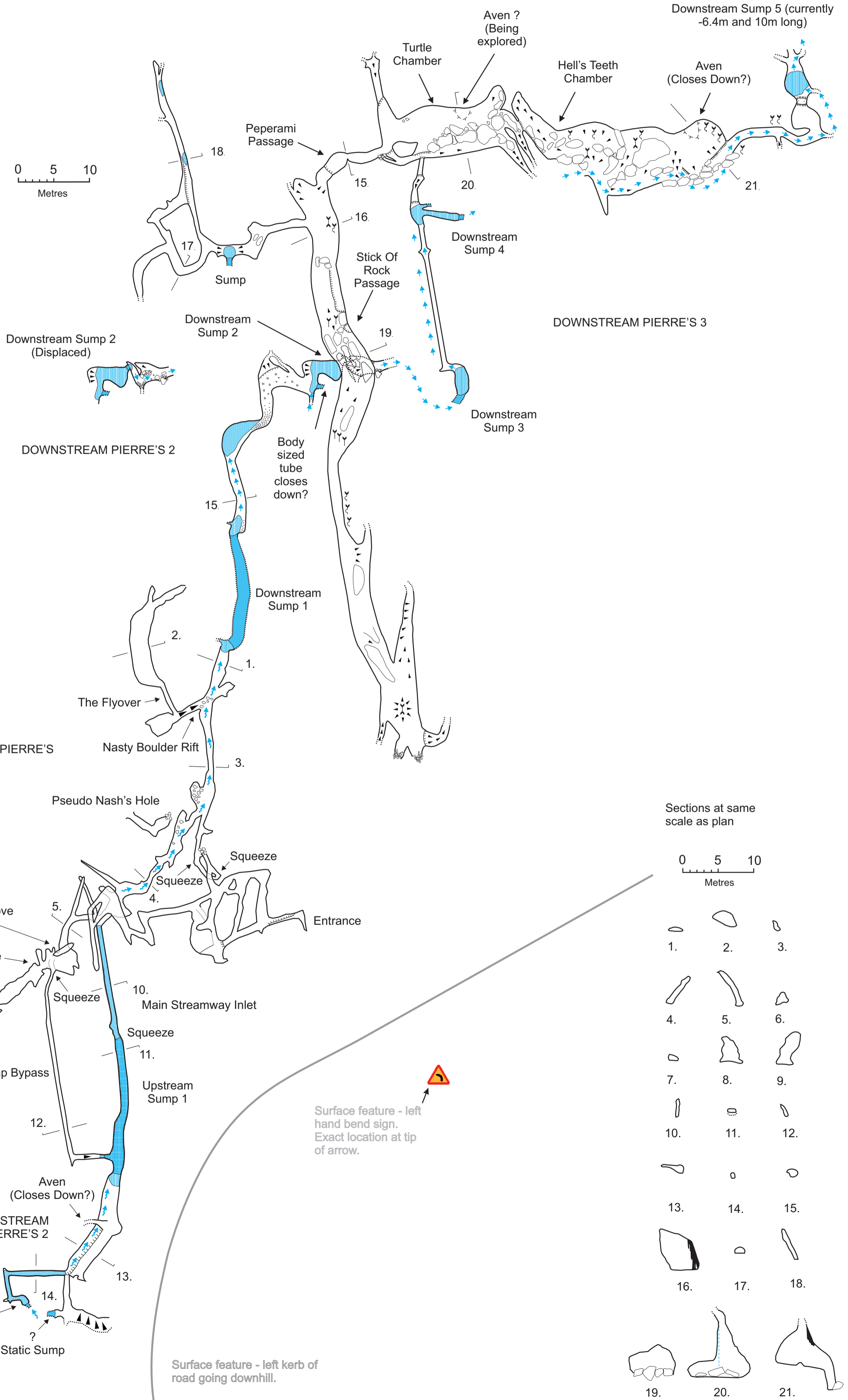
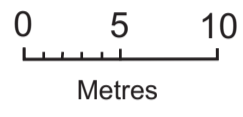
Burrington Combe
NGR ST 4763 5837

Original Pierre's survey drawn By G Mullan based on work by P Moody, A Moody, J N Cordingley, S B Cottle, C D Owen, A Atkinson and other members of University Of Bristol Spelaeological Society as published Proc Univ. Bristol Spelaeol.Soc 1998 21(2) 189-191
With thanks to all of the above.
Redrawn and extensions added by C Cohen and K Hilton Nov 2010

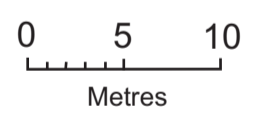
BCRA Grade 5D

Pierres 2 surveyed and drawn by C Cohen and K Hilton May 2011 onwards with help from Clive Westlake, Graham Mullan, Mike Thomas, John Beal, Brian Prewer, Jonathan Williams, Charlotte Hilton, Mirek Kopertowski

BCRA Grade 5D



Sections at same scale as plan



- | | | |
|-----|-----|-----|
| 1. | 2. | 3. |
| 4. | 5. | 6. |
| 7. | 8. | 9. |
| 10. | 11. | 12. |
| 13. | 14. | 15. |
| 16. | 17. | 18. |
| 19. | 20. | 21. |

Surface feature - left hand bend sign.
Exact location at tip of arrow.

Surface feature - left kerb of road going downhill.

The Blue Pool - Upstream Sump 2
(2m deep with flow in at bottom but closes down?)

Static Sump