

U.B.S.S.

CHARTERHOUSE ON MENDIP.

M 29

Somerset 18 S.E.

N.G.R. ST 503562.

Parish

Blagdon.

MUSEUM CATALOGUE.



To repeat order state **Feint**, Size 5" x 8"

UNIVERSITY OF BRISTOL SPELAEOLOGICAL SOCIETY MUSEUM CATALOGUE

No. M29
07

NEGATIVES			PHOTOGRAPHS	LANTERN SLIDES	
35mm	Up to $\frac{1}{4}$ pl.	$\frac{1}{2}$ and 1/1 pl.		2 x 2in.	$3\frac{1}{4}$ x $3\frac{1}{2}$ in.

LOCATION. M29 TRENCH 1

REFERENCES

F3
E3(1960) 71 - 26 }
27 - 35 } ✓

(F3) 7
~~1 - 15~~
 16 - 23
 24 - 25
 26 - 34
 35, 36, 37 display

display
 38 - 39
 40 display
 41 - 45
 46 - 50
 51 - 56

(E3) 57 display
 display 58 - 61
 62 display

To repeat order state **Feint**, Size 5" x 8"

UNIVERSITY OF BRISTOL SPELÆOLOGICAL SOCIETY MUSEUM CATALOGUE

No. M29, M29A, M29B

NEGATIVES			PHOTOGRAPHS	LANTERN SLIDES	
35mm	Up to 1/4 pl.	1/2 and 1/1 pl.		2 x 2in.	3 1/4 x 3 1/2in.

LOCATION

REFERENCES

MATERIAL from Charlebois excavations - display in Museum

M 29 . 5

30 Quernstone

M 29 . 7

35 Samian dish base

36 Samian dish base - crushed

37 " " " - amber stamp (unique).

38 Samian cup, dec.

40 Amphora neck

57 black fix dish

58, Samian dec. sherd.

62. roughly circular sherd - counter ?

M 29 . 8 8 Lead strip + 2 frog red pot.

M 29 A . 6 1 blue melon bowl frog.

M 29 A . 7 6 complete black base

7 Samian base stamped

20 Samian sherd

21 Samian lid stamped

M 29 A . 8 24 1/2 in lead plate

25 perforated lead disc

(duplicate 58 in
index).

UNIVERSITY OF BRISTOL SPELAEOLOGICAL SOCIETY
MUSEUM CATALOGUE

No. M29.0
F

NEGATIVES			PHOTOGRAPHS	LANTERN SLIDES	
35mm	Up to 1/4 pl.	1/2 and 1/1 pl.		2 x 2in.	3 1/2 x 3 1/2 in.

LOCATION

REFERENCES

For report see:- Excavations and Fieldwork at
Charterhouse-on-Mendip 1960-1967
A.R. Bridge, and J.R. Russell and G.C. Boon

Proc. 1974, 13(3), 327-347.

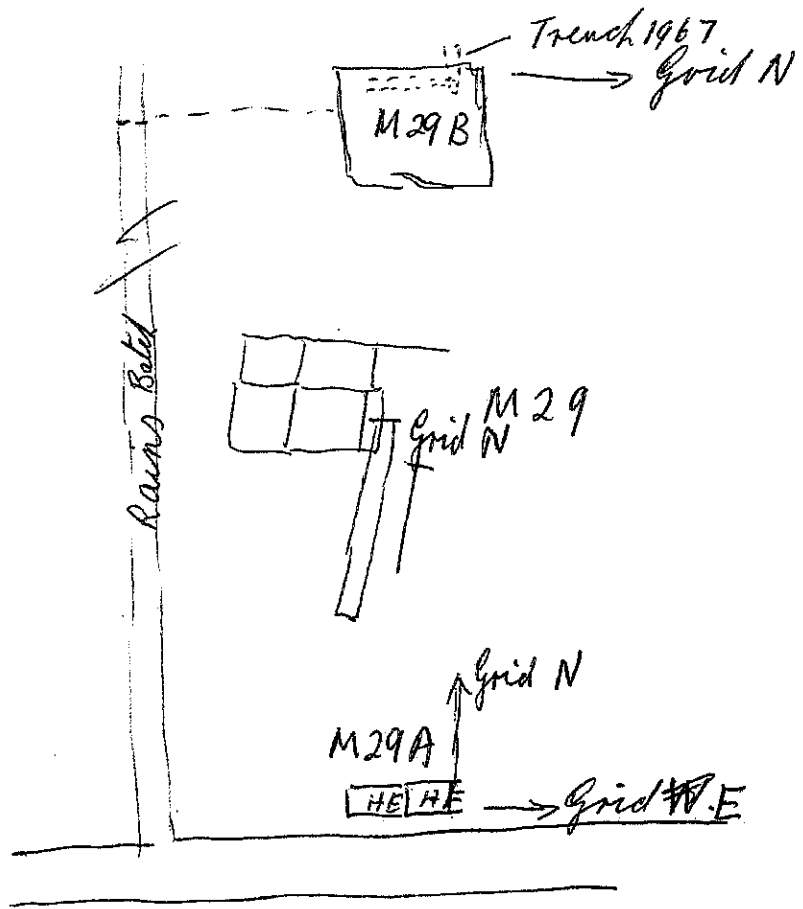
Original drawings for test figures ⁹⁵ 96, 97, 98, 99,
102, 103, 104 Drawer cabinet 7 (corridor) drawer 3.

for 100, 101 Map case 2(3)

Moore's Modern Methods Ltd., London, E.C.4



To repeat order state **Fefrit**, Size 5" x 8"




M29B

Catalogue Subdivisions

- 0 Topography
- 1 Human remains
- 2 Animal remains
- 3 Mollusca
- 4 Vegetable matter
- 5 Artifacts of stone
- 6 " of bone, ivory, antler, horn & shell
- 7 Pottery and glass
- 8 Metal
- 9 miscellaneous

Measurements within grid for position of finds are in each case given for the S.W. corner of each grid square firstly east, secondly north.

Depth measurements are for the surface.



CHARTERHOUSE ON MENDIP.

M 29

INTRODUCTION.

Somerset O.S. 6 ins. to 1 mile 18 S.E.

N.G.R. Site 1. ST 503562 approximately in centre of this square of grid.

Parish Blagdon.

Site 1. In field east of Rain's Batch lane and north of Blagdon-Charterhouse road.

History. The site is immediately east of Townfield Settlement site as recorded on O. S. maps. A field system was described by

D.T. Donovan in P.U.B.S.S. V 1949, Vol. 6, No. 1. Pp76-84.

Field system is shown in Fig. 20 p. 82. Trial excavations in the field system have been described by G.C. Boon 1951, P.U.B.S.S. Vol. 6, No. 2 pp201-204.

Excavations. These were commenced in 1960 when a trial trench, approximately ~~N-S~~ N-S 4 ft. wide by 40 ft. long was dug. At North end traces of a building and perhaps a ditch were found. IN 1961two 10 ft. squares were dug.



A very poor building was partially uncovered in the northern portion and a fairly well defined stratification established. The sequence up to Nov. 1961 for the building area was:-

1. Crudely cobbled area with traces of charcoal and other debris on it - top of natural bed rock
2. In the northern part an area of intense burning with much limestone nearly reduced to lime. Probably the remains of a largely wooden structure with, perhaps stone footings.
3. On top of this a rough concrete floor with only O.R.S. as its stones
- 1/4. There was a considerable tumble suggesting an original low wall at least on the south.
- 1/4. Then a spread of industrial debris contained within the same area. This contains much slag and is thicker towards the west, that is towards Townfield.
5. Two very crude wall footings partly overlay the slag level and represents the final stage.

Pottery finds fairly common but abraded and much fragmented. None of it seems later than the 2nd. century and may all be earlier. No coins yet found. No important objects yet found.



To repeat order state Faint, Size 5" x 8"

UNIVERSITY OF BRISTOL SPELAEOLOGICAL SOCIETY
MUSEUM CATALOGUE

No. M29.0

NEGATIVES			PHOTOGRAPHS	LANTERN SLIDES	
35mm	Up to $\frac{1}{4}$ pl.	$\frac{1}{2}$ and 1/1 pl.		2 x 2in.	$3\frac{1}{2}$ x $3\frac{1}{2}$ in.

LOCATION

REFERENCES

July 3rd 1966. The photographic record of the 1961 excavations was entered up quite well but now not all the negatives and prints can be found. In particular only one of the 5 colour films taken can be found, namely No. 9 = 24.M29.0/7. None of 1964 photographs or negatives, B+W and colour located in Society's collection.

1974 — 4 more colour slides located, catalogued M29.0 ARB
8-11



To repeat order state Feint, Size 5" x 8"

 UNIVERSITY OF BRISTOL SPELAEOLOGICAL SOCIETY
 MUSEUM CATALOGUE
No. M29.01

NEGATIVES			PHOTOGRAPHS	LANTERN SLIDES	
35mm	Up to $\frac{1}{4}$ pl.	$\frac{1}{2}$ and 1/1 pl.		2 x 2in.	$3\frac{1}{4}$ x $3\frac{1}{2}$ in.
✓			1 p. pl. ✓	1 colour	

 LOCATION *Photographic record book No 1. 1961. Charterhouse Roman site.*

REFERENCES

*E.K.T. coll. Colour L59 which shows E3 to grid N.
 deturfed + cleared to top of building rubble*

1. 1961. Building material tumble in sq. F3 looking grid N to E3. Most of the tumble is from grid S wall of building. Trace of "industrial layer" found in E3 can be seen as greyish lens behind ranging hole. All stones except one with scale on it are D.R.S. Scale (inches) rests on burnt limestone

~~2. 1961. Remnants of corridor wall Log. p 21 3/8/61~~



To repeat order state Feint, Size 5" x 8"

UNIVERSITY OF BRISTOL SPELAEOLOGICAL SOCIETY
MUSEUM CATALOGUE

No. M29.0
2,3,4,5

NEGATIVES		PHOTOGRAPHS	LANTERN SLIDES	
35mm	Up to $\frac{1}{4}$ pl.		2 x 2in.	$3\frac{1}{2}$ x $3\frac{1}{2}$ in.
VV VV		$\frac{1}{2}$ pl. VVVV		

LOCATION

REFERENCES 3. Square E3. Photographic record book No. 4.
4.5. " E3. " " No. 5.

- 2 Remnants of south wall of corridor in F3/E3. Out of focus
- 3 E3 looking grid west. Poor remnants of s. wall of corridor largely destroyed by deep ploughing
Photographic record book No. 4.
- 4,5. (5 is sharper negative) F3 looking grid N to E3. Shows O.R.S. blocks on yellow sandy layer. Some limestones above.



To repeat order state Feint, Size 5" x 8"

UNIVERSITY OF BRISTOL SPELAEOLOGICAL SOCIETY
MUSEUM CATALOGUE

No. M29.0
6

NEGATIVES			PHOTOGRAPHS	LANTERN SLIDES	
35mm	Up to $\frac{1}{4}$ pl.	$\frac{1}{2}$ and 1/1 pl.		2 x 2in.	$3\frac{1}{2}$ x $3\frac{1}{2}$ in.
✓			$\frac{1}{2}$ pl. ✓	✓	

LOCATION

REFERENCES

6. Photographic record book No. 7.

6 E3 looking grid best to show cobbled floor which rests on natural. Industrial, slag, layer has been removed. It was thinner at East than West. It can be seen as a well marked speckled lens behind inch scale and can be traced over wall stumps on left and right where only edge of grid S. wall is seen. 1961



To repeat order state Feint, Size 5" x 8"

UNIVERSITY OF BRISTOL SPELAEOLOGICAL SOCIETY
MUSEUM CATALOGUE

No. M29.0
7

NEGATIVES			PHOTOGRAPHS	LANTERN SLIDES	
35mm	Up to $\frac{1}{4}$ pl.	$\frac{1}{2}$ and 1/1 pl.		2 x 2in.	$3\frac{1}{2}$ x $3\frac{1}{2}$ in.
				colour ✓	

LOCATION No 9. in photographic record book.

REFERENCES

Duplicate in E.K.T.'s collection (L58)

- 7 Taken in square F3 looking grid N.E. ↗
 Hard, compact sandy layer south of south wall lying on top of exclusively O.R.S. blocks on top of much burnt limestones which have leached out leaving spaces and limestones project down into spaces. Left shows (1) S. wall (grid 5) and (2) Industrial, mainly slag, layer which covers well and is \therefore later than well.



UNIVERSITY OF BRISTOL SPELAEOLOGICAL SOCIETY M290
 MUSEUM CATALOGUE No. 7

NEGATIVES			PHOTOGRAPHS	LANTERN SLIDES	
35mm	Up to $\frac{1}{2}$ pl.	$\frac{1}{2}$ and 1/1 pl.		2 x 2 in.	$3\frac{1}{2} \times 3\frac{1}{2}$ in.
				<u>M290</u> <u>7</u>	

LOCATION *looking North to E.3*

REFERENCES *F.3.*

*section exposed, of concrete cobbled floor of O.R.S blocks overlying
 Mount Sebris Limestone mainly with air spaces.
 E3/F3 (Photo 9) Looking N showing exposed section
 of ?? hypocaust. See p. 24*

*[The final conclusion was that the spaces are product
 of small tunnels following fire & rapidly covered up
 2/10/30/6/66]*

To repeat order state **Feint**, Size 5" x 8"

UNIVERSITY OF BRISTOL SPELAEOLOGICAL SOCIETY MUSEUM CATALOGUE

 No. M29.0
8-10

NEGATIVES			PHOTOGRAPHS	LANTERN SLIDES	
35mm	Up to 1/4 pl.	1/2 and 1/1 pl.		2 x 2in.	3 1/2 x 3 1/2 in.
				✓✓✓	

 LOCATION *Photographic Record Book - nos 8, 1, 6. log Book P. 15.*

REFERENCES

8/ex EKT colln L 61. (22. 5. 61) ? R 66.
 9/ex EKT colln L 59 (22. 5. 61).
 10/ex EKT colln L 60 (8. 6. 61).

- 8/ Square F3 looking north, with E3 in the background
 9/ Square F3 looking north with E3 in background
 10/ Square E3 looking east.



To repeat order state Feint, Size 5" x 8"

UNIVERSITY OF BRISTOL SPELAEOLOGICAL SOCIETY MUSEUM CATALOGUE

No. M29.0

11

NEGATIVES			PHOTOGRAPHS	LANTERN SLIDES	
35mm	Up to $\frac{1}{4}$ pl.	$\frac{1}{2}$ and 1/1 pl.		2 x 2in.	$3\frac{1}{4} \times 3\frac{1}{4}$ in.
				✓	

LOCATION *Photographic record book no 25*

REFERENCES *log book p.*

u/ Square E2 - east face. 20/6/64.



To repeat order state Feint, Size 5" x 8"

 UNIVERSITY OF BRISTOL SPELAEOLOGICAL SOCIETY
 MUSEUM CATALOGUE

 No. M29.0
12-14

NEGATIVES			PHOTOGRAPHS	LANTERN SLIDES	
35mm	Up to ¼ pl.	½ and 1/1 pl.		2 x 2in.	3¼ x 3¼in.
				12 ✓	
				13 ✓	
				14 ✓	

LOCATION

Charterhouse on Mendips

REFERENCES

12 EKT. colln. S400, 13 EKT. colln. S98, 14. EKT colln 5399

- 12 Plan of *Zwink 3* Proc. 1974, 13(3), fig 99 p. 335
Rains Batch
- 13 Location plan. " " 13(3), fig 95, p. 329
- 14 Sections E3 & F3 " " 13(3), fig 97, p. 332

 See also M9.0



To repeat order state **Feint**, Size 5" x 8"

UNIVERSITY OF BRISTOL SPELEOLOGICAL SOCIETY
MUSEUM CATALOGUE

No. M 29 (1960) 5

NEGATIVES		PHOTOGRAPHS		LANTERN SLIDES	
35mm	Up to 1/4 pl.	1/2 and 1/1 pl.		2 x 2in.	3 1/2 x 3 1/2 in.

LOCATION
REFERENCES
Trench 1 Layer ② top

1. Segment of sandstone disk ~~with~~
2. Fine-cracked flint. ✓ 22/6/93
3. Reddish, burnt flint ✓ 22/6/93
4. Small flint flake ✓ 22/6/93



To repeat order state 5" x 8" Feint

UNIVERSITY OF BRISTOL SPELEOLOGICAL SOCIETY n29.5
 MUSEUM CATALOGUE No. 1, 2, 3.

NEGATIVES		PHOTOGRAPHS		LANTERN SLIDES	
35mm	Up to 1/4 pl.	1/2 and 1/1 pl.		2 x 2 in.	3 1/2 x 3 1/2 in.

LOCATION
 REFERENCES
Layer 1 Base F3. Flints.

- 1. *Small - dirt*
- 2. *Small - clean*
- 3. *Large.*

Moore's Modern Methods Ltd., London



To repeat order state 5" x 8" Feint

UNIVERSITY OF BRISTOL SPELAEOLOGICAL SOCIETY
MUSEUM CATALOGUE No. ~~14298~~ **26-28**

M29.5

NEGATIVES		PHOTOGRAPHS		LANTERN SLIDES	
35mm	Up to 1/4 pl.	1/4 and 1/1 pl.		2 x 2 in.	3 1/4 x 3 1/4 in.

LOCATION
REFERENCES
Layer 1 Base F3

- 26. Flint*
- 27. Flint*
- 28 Flint*





To repeat order state 5" x 8" Feint

UNIVERSITY OF BRISTOL SPELEOLOGICAL SOCIETY
MUSEUM CATALOGUE

No.

M29.5

29

NEGATIVES		PHOTOGRAPHS		LANTERN SLIDES	
35mm	Up to 1/2 pl.	1/2 and 1/1 pl.		2 x 2 in.	3 1/2 x 3 1/2 in.

LOCATION **F3** *Nearth on cobble floor = base of excavations*

REFERENCES

29 Flint fragment. Fine cracked 10/4/93



To repeat order state 5" x 8" Feint

 UNIVERSITY OF BRISTOL SPELEOLOGICAL SOCIETY
 MUSEUM CATALOGUE

No.

M29.5

30

	NEGATIVES	PHOTOGRAPHS	LANTERN SLIDES
35mm	Up to $\frac{1}{2}$ pl.	$\frac{1}{2}$ and 1/1 pl.	2 x 2 in. 3$\frac{1}{2}$ x 3$\frac{1}{2}$ in.

 LOCATION *found on field wall. Not stratified.*

 REFERENCES *Cave 2 Northorn*

30 Sandstone quern, rotary. Part of upper strata
 It shows considerable signs of use 1/13/4/93



UNIVERSITY OF BRISTOL SPELAEOLOGICAL SOCIETY M29.7
 MUSEUM CATALOGUE No. 1-12

NEGATIVES			PHOTOGRAPHS	LANTERN SLIDES	
35mm	Up to $\frac{1}{4}$ pl.	$\frac{1}{2}$ and 1/1 pl.		2 x 2 in.	$3\frac{1}{4}$ x $3\frac{1}{2}$ in.

LOCATION

REFERENCES

Trench 1

Layer (2) top.

1. Lip 2 shards grey ware, curved. $\sqrt{3/6/93}$
2. Lip 2 shards black flat rim $\sqrt{3/6/93}$
3. Lip 1 shard grey ware $\sqrt{3/6/93}$
4. Lip 1 shard black flat rim $\sqrt{3/6/93}$



UNIVERSITY OF BRISTOL SPELAEOLOGICAL SOCIETY *M29-7*
 MUSEUM CATALOGUE No. *13-24*

NEGATIVES			PHOTOGRAPHS	LANTERN SLIDES	
35mm	Up to 1/4 pl.	1/2 and 1/1 pl.		2 x 2 in.	3 1/4 x 3 1/4 in.

LOCATION

REFERENCES

*Trench 1**Layer @ top**13 lip 1 shard pink ware $\sqrt{30/3/93}$* *14 "**15 lip 1 shard curved. " $\sqrt{30/3/93}$* *16 " " flat rim red ware small patterned**17 " " flat rim " " " $\sqrt{3/4/93}$*



To repeat order state 5" x 8" Feint

 UNIVERSITY OF BRISTOL SPELAEOLOGICAL SOCIETY
 MUSEUM CATALOGUE

No. _____

 M29-7
 27-35

NEGATIVES			PHOTOGRAPHS	LANTERN SLIDES	
35mm	Up to $\frac{1}{2}$ pl.	$\frac{1}{2}$ and 1/1 pl.		2 x 2 in.	$3\frac{1}{2}$ x $3\frac{1}{2}$ in.

LOCATION

REFERENCES

Trench 1

layer (2) top

27 Base 1 shard black ware $\sqrt{30/3/93}$ 28 " " " " $\sqrt{30/3/93}$ 29 " " " " $\sqrt{30/3/93}$ patterned30 " " " " $\sqrt{30/3/93}$ 31 " " " " $\sqrt{30/3/93}$



To repeat order state Feint, Size 5" x 8"

UNIVERSITY OF BRISTOL SPELAEOLOGICAL SOCIETY
MUSEUM CATALOGUE

No. M29.7 (1960)

36-9

NEGATIVES			PHOTOGRAPHS	LANTERN SLIDES	
35mm	Up to $\frac{1}{2}$ pl.	$\frac{1}{2}$ and 1/1 pl.		2 x 2in.	$3\frac{1}{2}$ x $3\frac{1}{2}$ in.

LOCATION

REFERENCES

Trench 1 layer 2 Top. (1960)

36. Samian base with perforation. ✓13/4/93
 37. Samian base ✓13/4/93
 38. Imitation Samian flanged rim ✓13/4/93



To repeat order state Feint, Size, 5" x 8"

 UNIVERSITY OF BRISTOL SPELAEOLOGICAL SOCIETY
 MUSEUM CATALOGUE

 No. M29.7 (1960)
39-42

NEGATIVES			PHOTOGRAPHS	LANTERN SLIDES	
35mm	Up to $\frac{1}{4}$ pl.	$\frac{1}{2}$ and 1/1 pl.		2 x 2in.	$3\frac{1}{2}$ x $3\frac{1}{2}$ in.

LOCATION

REFERENCES

 Trench 1 Layer (2) top
 40 case 2 bottom
39
40Pottery roundel
" "
 light grey $\sqrt{13/4/73}$
 black with $\sqrt{13/4/73}$
 incised pattern
41
42
 Fragment of thin clear glass $\sqrt{13/4/73}$
 " of thick bluish glass $\sqrt{13/4/73}$



To repeat order state 5" x 8" Feint

UNIVERSITY OF BRISTOL SPELAEOLOGICAL SOCIETY M29.7
 MUSEUM CATALOGUE No. 1, 2, 3, 4.

NEGATIVES			PHOTOGRAPHS	LANTERN SLIDES	
35mm	Up to $\frac{1}{4}$ pl.	$\frac{1}{2}$ and 1/1 pl.		2 x 2 in.	$3\frac{1}{2}$ x $3\frac{1}{2}$ in.

LOCATION

Layer 1 Base F3 Shunds.

REFERENCES

1. *Brown.* $\sqrt{30/3/93}$
2. *Grey.* $\sqrt{30/3/93}$
3. *Grey/Brown.* $\sqrt{30/3/93}$
4. *Grey.* $\sqrt{30/3/93}$



UNIVERSITY OF BRISTOL SPELAEOLOGICAL SOCIETY *M29.7*
MUSEUM CATALOGUE No. *5, 6, 7, 8*

NEGATIVES			PHOTOGRAPHS	LANTERN SLIDES	
35mm	Up to $\frac{1}{4}$ pl.	$\frac{1}{2}$ and 1/1 pl.		2 x 2 in.	$3\frac{1}{2}$ x $3\frac{1}{2}$ in.

LOCATION

Layer 1 Base F3 Shards.

REFERENCES

*5. Red. ✓ 30/3/93**6. Grey ✓ 30/3/93**7. Grey ✓ 30/3/93**8. Grey ✓ 30/3/93*



UNIVERSITY OF BRISTOL SPELAEOLOGICAL SOCIETY M297
 MUSEUM CATALOGUE No. 9, 10, 11, 12.

NEGATIVES			PHOTOGRAPHS	LANTERN SLIDES	
35mm	Up to 1/4 pl.	1/2 and 1/1 pl.		2 x 2 in.	3 1/4 x 3 1/4 in.

LOCATION

Layer 1 Base F3 Shendo.

REFERENCES

9. Grey. ✓ 30/3/45

10. Grey. ✓ 30/3/45

11. Grey. ✓ 30/3/45

12. Grey. ✓ 30/3/45

UNIVERSITY OF BRISTOL SPELAEOLOGICAL SOCIETY **M29.7**
 MUSEUM CATALOGUE No. **13, 14, 15.**

NEGATIVES			PHOTOGRAPHS	LANTERN SLIDES	
35mm	Up to 1/4 pl.	1/2 and 1/1 pl.		2 x 2 in.	3 1/2 x 3 1/2 in.

LOCATION
 REFERENCES *Layer 1 Base F3 Shendo*

13. *Grey* ✓ 30/3/43

14. *Grey* ✓ 30/3/43

15. *Brown* ✓ 30/3/43

Moore's Modern Methods Ltd., London



To repeat order state 5" x 8" Feint



To repeat order state 5" x 8" Feint

UNIVERSITY OF BRISTOL SPELAEOLOGICAL SOCIETY M29.7
 MUSEUM CATALOGUE No. 16-19.

NEGATIVES			PHOTOGRAPHS	LANTERN SLIDES	
35mm	Up to $\frac{1}{4}$ pl.	$\frac{1}{2}$ and 1/1 pl.		2 x 2 in.	$3\frac{1}{4}$ x $3\frac{1}{2}$ in.

LOCATION

Layer 1 Base F3 Lign-forms.

REFERENCES

16. Grey. ✓ 30/3/93

17. Grey.

18. Grey. ✓ 30/3/93

19. Grey. ✓ 30/3/93

Moore's Modern Methods Ltd., London



To repeat order state 5" x 8" Faint

UNIVERSITY OF BRISTOL SPELAEOLOGICAL SOCIETY 1729.7
MUSEUM CATALOGUE No. 20-23

NEGATIVES			PHOTOGRAPHS	LANTERN SLIDES	
35mm	Up to 1/4 pl.	1/2 and 1/1 pl.		2 x 2 in.	3 1/4 x 3 1/4 in.

LOCATION

Layer 1 Base F3 Liji-forms.

REFERENCES

20 Grey.

21 Grey. ~~30/5/43~~ ✓ 13/4/43

22 Grey. ✓ 30/5/43

23. Brown. ✓ 30/3/43

UNIVERSITY OF BRISTOL SPELAEOLOGICAL SOCIETY *M29.7*
 MUSEUM CATALOGUE No. *24.25*

NEGATIVES			PHOTOGRAPHS	LANTERN SLIDES	
35mm	Up to $\frac{1}{4}$ pl.	$\frac{1}{2}$ and 1/1 pl.		2 x 2 in.	$3\frac{1}{4}$ x $3\frac{1}{4}$ in.

LOCATION

REFERENCES *Layer 1 Base F3 Bases.*

24. Red/Brown ✓ 13/4/93

25 Brown ✓ 30/3/93

Moore's Modern Methods Ltd., London



To repeat order state 5" x 8" Feint

UNIVERSITY OF BRISTOL SPELAEOLOGICAL SOCIETY 1729.7.
 MUSEUM CATALOGUE No. 26-29.

NEGATIVES			PHOTOGRAPHS	LANTERN SLIDES	
35mm	Up to $\frac{1}{4}$ pl.	$\frac{1}{2}$ and 1/1 pl.		2 x 2 in.	$3\frac{1}{2}$ x $3\frac{1}{2}$ in.

LOCATION

Layer 2 F3 Potsunda.

REFERENCES

26. Red ✓ 30/3/93

27. Grey. ✓ 30/3/93

28, Grey. ✓ 30/3/93

29. Grey. ✓ 30/3/93



UNIVERSITY OF BRISTOL SPELAEOLOGICAL SOCIETY 1297
 MUSEUM CATALOGUE No. 30-33

NEGATIVES			PHOTOGRAPHS	LANTERN SLIDES	
35mm	Up to 1/2 pl.	1/2 and 1/1 pl.		2 x 2 in.	3 1/2 x 3 1/2 in.

LOCATION

Layer 2 F3 Potsford.

REFERENCES

30. Grey. ✓ 30/3/93

31. Brown ✓ 30/3/93

32. Brown. ✓ 30/3/93

33. Grey. ✓ 30/3/93 (x2 broken)

Moore's Modern Methods Ltd., London



To repeat order state 5" x 8" Feint

UNIVERSITY OF BRISTOL SPELAEOLOGICAL SOCIETY **17297**
 MUSEUM CATALOGUE No. **34**

NEGATIVES			PHOTOGRAPHS	LANTERN SLIDES	
35mm	Up to $\frac{1}{4}$ pl.	$\frac{1}{2}$ and 1/1 pl.		2 x 2 in.	$3\frac{1}{2}$ x $3\frac{1}{4}$ in.

LOCATION

Layer 2 F3 Potchard

REFERENCES

34. Portion of Lip of Amphora. ✓ 30/3/93

Moore's Modern Methods Ltd., London



To repeat order state 5" x 8" Faint

UNIVERSITY OF BRISTOL SPELAEOLOGICAL SOCIETY
MUSEUM CATALOGUE

M29.7

No. 35

NEGATIVES			PHOTOGRAPHS	LANTERN SLIDES	
35mm	Up to 1/2 pl.	1/2 and 1/1 pl.		2 x 2 in.	3 1/2 x 3 1/2 in.

LOCATION *Unstratified (ES/P3 ?)*

REFERENCES

35 Portion of base of Samian ware dish
found on spoil heap 30/7/61 On exhibition 3/2/66
13/4/93



UNIVERSITY OF BRISTOL SPELAEOLOGICAL SOCIETY
MUSEUM CATALOGUE

M29.7
No. 36, 37

NEGATIVES			PHOTOGRAPHS	LANTERN SLIDES	
35mm	Up to 1/4 pl.	1/2 and 1/1 pl.		2 x 2 in.	3 1/2 x 3 1/2 in.

LOCATION
REFERENCES

Base of "Industrial debris layer" E3

See log book p. 18

25.I. 61.

- 36 ✓ 6/4/93 Part of base of Samian ware dish. Trampled + crushed in situ on exhibition 3/2/66 Case 2 bottom
- 37 ✓ 6/4/93 Part of base of same bowl with ? makers stamp on exhibition 3/2/66 Case 2 bottom
- Potter's stamp + exercise not previously known in G.S., incl some clay, A mixture potter c 115-40.
(Large Bow)



UNIVERSITY OF BRISTOL SPELAEOLOGICAL SOCIETY
MUSEUM CATALOGUE

No.

M29.7

38, 38(1)

NEGATIVES			PHOTOGRAPHS	LANTERN SLIDES	
35mm	Up to 1/2 pl.	1/2 and 1/1 pl.		2 x 2 in.	3 1/2 x 3 1/2 in.

LOCATION *E 3 Trodden into natural soil. Besel*

REFERENCES *cobbled layer 11/9/61, 7/10/61. Leg. p.26*

~~Case 2~~ *bottom*

38 *Samian Ware Cup. Decorated. Part of* *Dragendorf Form 30.*
Appears to have design of lion approaching
a victim chained between feet. On exhibition 3/2/66
 38(1) *Fragment of same vessel* *13/4/93*



UNIVERSITY OF BRISTOL SPELAEOLOGICAL SOCIETY
MUSEUM CATALOGUE

M29.7
39

No.

NEGATIVES			PHOTOGRAPHS	LANTERN SLIDES	
35mm	Up to 1/4 pl.	1/2 and 1/1 pl.		2 x 2 in.	3 1/2 x 3 1/2 in.

LOCATION *F3. Layer ① Base*

REFERENCES

39 *Fragment of Samian Ware ✓ 30/12/93*

Moore's Modern Methods Ltd., London



To repeat order state 5" x 8" Feint

UNIVERSITY OF BRISTOL SPELAEOLOGICAL SOCIETY
MUSEUM CATALOGUE

M29.7

No. 40

NEGATIVES			PHOTOGRAPHS	LANTERN SLIDES	
35mm	Up to 1/4 pl.	1/2 and 1/1 pl.		2 x 2 in.	3 1/2 x 3 1/2 in.

LOCATION

E3. Layer ②

Case 2 bottom

REFERENCES

40

Portion of neck of amphora

30/7/61

On exhibition 3/2/66
13/4/93



UNIVERSITY OF BRISTOL SPELAEOLOGICAL SOCIETY
MUSEUM CATALOGUE

M 29.7

No. ~~41~~ 45

NEGATIVES			PHOTOGRAPHS	LANTERN SLIDES	
35mm	Up to 1/2 pl.	1/2 and 1/1 pl.		2 x 2 in.	3 1/2 x 3 1/2 in.

LOCATION F3. Hearth on cobbled floor = base of excavation
REFERENCES

- 41 Black, near base. Faint lattice decoration ✓ 6/4/93
- 42 Black ✓ 6/4/93
- 43 Black, portion of base ✓ 6/4/93
- 44 Portion of amphora ✓ 6/4/93
45. Samian tiny stand showing lip ✓ 4/5/93



UNIVERSITY OF BRISTOL SPELAEOLOGICAL SOCIETY
MUSEUM CATALOGUE

M29.7

No. *46-50*

NEGATIVES			PHOTOGRAPHS	LANTERN SLIDES	
35mm	Up to 1/2 pl.	1/2 and 1/1 pl.		2 x 2 in.	3 1/2 x 3 1/2 in.

LOCATION *F3 Gully at south edge of square*

REFERENCES

- 46 Red brown rim. Much abraded *8/6/93*
- 47 Black. Piece of base *6/4/93*
- 48 Black Rim *8/6/93*
- 49 Red brown *6/4/93*
- 50 Light biscuit colour *6/4/93*



UNIVERSITY OF BRISTOL SPELAEOLOGICAL SOCIETY
MUSEUM CATALOGUE

M29.7
57-56

No.

NEGATIVES			PHOTOGRAPHS	LANTERN SLIDES	
35mm	Up to 1/4 pl.	1/2 and 1/1 pl.		2 x 2 in.	3 1/2 x 3 1/2 in.

LOCATION

F 3 Layer 2

REFERENCES

- 51 Tiny sherd Samian vessel, base ✓5/4/93
 52 Base Red-brown to black ✓4/6/93
 53 Black sherd - tiny ✓6/4/93
 54 Tiny sherd lip - black exterior ✓6/4/93
 55 Two sherds of thick coarse pot ✓6/4/93
 56 Base, black, small sherd ✓6/4/93



UNIVERSITY OF BRISTOL SPELAEOLOGICAL SOCIETY
MUSEUM CATALOGUE

No. _____

M29-7
57-62

NEGATIVES			PHOTOGRAPHS	LANTERN SLIDES	
35mm	Up to 1/2 pl.	1/2 and 1/1 pl.		2 x 2 in.	3 1/4 x 3 1/2 in.

LOCATION

Layer 2 Top.

E3

REFERENCES

57

Four sherds, joined, of black to brown fire disk
5 cm. high, about 2.5 cm diam. v. faint lattice decoration
externally on exhibition 3/2/66 13/4/93

58

Ornate hollow lip sherd. Black. Large vessel

59

Tiny sherd = yellowish glaze ✓ 6/4/93

60

" " lip - grey to black ✓ 6/4/93

61

Sherd. Base, Grey. About 2" 7.5 cm diam ✓ 6/4/93

62

Sherd. Roughly circular, about 2.5 cm. Possibly a COUNTER ✓ 6/4/93
v. faint line decoration of two parallel lines
On exhibition, 3/2/66
Core 2 bottom





To repeat order state Feint, Size 5" x 8"

UNIVERSITY OF BRISTOL SPELAEOLOGICAL SOCIETY
MUSEUM CATALOGUE

No. M 29.7
58(a)

NEGATIVES			PHOTOGRAPHS	LANTERN SLIDES	
35mm	Up to $\frac{1}{4}$ pl.	$\frac{1}{2}$ and 1/1 pl.		2 x 2in.	$3\frac{1}{4}$ x $3\frac{1}{4}$ in.

LOCATION

Case 2 bottom

REFERENCES

19/6/66 "in baulk 11" from N wall" is label on bag
N. in this case assumes that "main" road is E-W.

Found to be from

E 2 (2)

31/1/74

log book p. 62
19.6.64

58(a) shard. Samian decorated with boat scene &
men with spears on deck. ✓ 13/4/83

on exhibition





To repeat order state Feint, Size 5" x 8"

UNIVERSITY OF BRISTOL SPELAEOLOGICAL SOCIETY MUSEUM CATALOGUE

No. M 29.7

NEGATIVES			PHOTOGRAPHS	LANTERN SLIDES	
35mm	Up to $\frac{1}{4}$ pl.	$\frac{1}{2}$ and 1/1 pl.		2 x 2in.	$3\frac{1}{4} \times 3\frac{1}{2}$ in.

LOCATION

REFERENCES

NOVEMBER 1973.

After a gap of several years cataloguing of pottery begins again from number 63.

UNIVERSITY OF BRISTOL SPELAEOLOGICAL SOCIETY
MUSEUM CATALOGUE

No. M 29.7
63 - 71

NEGATIVES			PHOTOGRAPHS	LANTERN SLIDES	
35mm	Up to $\frac{1}{4}$ pl.	$\frac{1}{2}$ and $1/1$ pl.		2 x 2in.	$3\frac{1}{4}$ x $3\frac{1}{2}$ in.

LOCATION

REFERENCES

M 29 E 2 LAYER 2

63

63. ~~Dark~~ Dark grey, everted rim with heavy leaching.
64. light grey, everted rim
65. light grey, everted rim.
66. Black, lustrous, everted rim ✓6/4/93
67. light red, lustrous, everted rim ✓6/4/93
68. Pinkish rolled rim. ✓4/5/93
69. light grey, everted rim
70. Black, lustrous body sherd with grey interior ✓6/4/93
71. light red body sherd with lattice decoration ✓6/4/93





To repeat order state Feint, Size 5" x 8"

UNIVERSITY OF BRISTOL SPELAEOLOGICAL SOCIETY
MUSEUM CATALOGUE

No. M 29. 7
72 - 77

NEGATIVES			PHOTOGRAPHS	LANTERN SLIDES	
35mm	Up to $\frac{1}{4}$ pl.	$\frac{1}{2}$ and 1/1 pl.		2 x 2in.	$3\frac{1}{4}$ x $3\frac{1}{2}$ in.

LOCATION

REFERENCES

M 29 E 2 layer 2.

72. light red body sherd with lattice decoration ✓ 6/4/93
73. Bowl rim light grey with darker core ✓ 6/4/93
74. light grey body sherd with closely spaced lattice decoration ✓ 6/4/93
75. light grey body sherd burnished with lattice decoration ✓ 6/4/93
76. Figured Samian body sherd. ✓ 4/5/93
77. Figured Samian body sherd. (Transferred to M 29 A 7/148) ✓ 4/5/93



To repeat order state Feint, Size 5" x 8"

UNIVERSITY OF BRISTOL SPELAEOLOGICAL SOCIETY
MUSEUM CATALOGUE

No. M29.7

78 - 86

NEGATIVES			PHOTOGRAPHS	LANTERN SLIDES	
35mm	Up to $\frac{1}{4}$ pl.	$\frac{1}{2}$ and 1/1 pl.		2 x 2in.	3 $\frac{1}{2}$ x 3 $\frac{1}{2}$ in.

LOCATION

REFERENCES

M29 E2 layer 2.

78. light grey everted rim.
79. Dark grey everted rim.
80. Body sherd of beaker with closely spaced lattice decoration. $\sqrt{8/5/93}$.
81. large light grey body sherd with incised line. $\sqrt{6/4/93}$
82. Black flanged rim. $\sqrt{4/5/93}$
83. Black burnished body sherd with beginning of rim. $\sqrt{6/4/93}$
84. light red body sherd with wavy decoration. $\sqrt{6/4/93}$
85. light grey rim of beaker. $\sqrt{6/4/93}$
86. Black flanged rim. $\sqrt{6/4/93}$



To repeat order state Feint, Size 5" x 8"

UNIVERSITY OF BRISTOL SPELAEOLOGICAL SOCIETY
MUSEUM CATALOGUE

No. M29.7

87-89

NEGATIVES			PHOTOGRAPHS	LANTERN SLIDES	
35mm	Up to $\frac{1}{4}$ pl.	$\frac{1}{2}$ and 1/1 pl.		2 x 2in.	$3\frac{1}{4}$ x $3\frac{1}{4}$ in.

LOCATION:

REFERENCES

M29 E2 layer 2.

87. Unevenly fixed everted rim.
 88. light grey body shed with wavy decoration ✓6/4/43
 89. Body shed. Red exterior light reddish-grey interior ✓6/4/43
 90.



To repeat order state Feint, Size, 5" x 8"

UNIVERSITY OF BRISTOL SPELAEOLOGICAL SOCIETY
MUSEUM CATALOGUE

No. M29.7
90-98

NEGATIVES			PHOTOGRAPHS	LANTERN SLIDES	
35mm	Up to $\frac{1}{4}$ pl.	$\frac{1}{2}$ and $1/1$ pl.		2 x 2in.	$3\frac{1}{2}$ x $3\frac{1}{4}$ in.

LOCATION

REFERENCES

M29 E2 layer 1.

90. Black, burnished, everted rim ✓4/5/93
 91. light grey, everted rim ✓4/5/93
 92. light grey base. ✓6/4/93
 93. light grey base. ✓6/4/93
 94. Rim of grey, burnished pie - dish.
 95. light greyish - red, everted rim ✓6/4/93
 96. light grey rim of pie - dish ✓6/4/93
 97. Everted rolled rim. ✓6/4/93
 98. Light red breaker rim ✓6/4/93



To repeat order state Feint, Size, 5" x 8"

UNIVERSITY OF BRISTOL SPELAEOLOGICAL SOCIETY
MUSEUM CATALOGUE

No. M 29.7

99-101

NEGATIVES			PHOTOGRAPHS	LANTERN SLIDES	
35mm	Up to $\frac{1}{4}$ pl.	$\frac{1}{2}$ and $1/1$ pl.		2 x 2in.	$3\frac{1}{4}$ x $3\frac{1}{4}$ in.

LOCATION

REFERENCES

M 29 E 2 / G 2. Layer 2.

99. Black burnished everted rim $\sqrt{4/5/93}$
 100. Grey body sherd with lattice decoration $\sqrt{6/4/93}$
 101. Samian headed rim.



To repeat order state Feint, Size, 5" x 8"

UNIVERSITY OF BRISTOL SPELAEOLOGICAL SOCIETY
MUSEUM CATALOGUE

No. M29.7
102-3

NEGATIVES			PHOTOGRAPHS	LANTERN SLIDES	
35mm	Up to $\frac{1}{4}$ pl.	$\frac{1}{2}$ and $1/1$ pl.		2 x 2in.	$3\frac{1}{2}$ x $3\frac{1}{4}$ in.

LOCATION *Case 2 bottom*

REFERENCES

M29 F3 Layer (3)

$\sqrt{6/4/93}$ 102 } L4p of large mortarium - light yellow fabric
 $\sqrt{6/4/93}$ 103 } Another shed of same (Joining)



To repeat order state Feint, Size 5" x 8"

UNIVERSITY OF BRISTOL SPELAEOLOGICAL SOCIETY
MUSEUM CATALOGUE

No. M29.7
104 - III

NEGATIVES			PHOTOGRAPHS	LANTERN SLIDES	
35mm	Up to $\frac{1}{4}$ pl.	$\frac{1}{2}$ and $1/1$ pl.		2 x 2in.	$3\frac{1}{2}$ x $3\frac{1}{2}$ in.

LOCATION 104 Case 2 bottom

REFERENCES

M29 F3 Layer (2)

- 104 Large section of everted rim. Burnished. Cross decoration. Black. $\sqrt{6/4/93}$
 105 Brown base section. $\sqrt{6/4/93}$
 106 Brown/grey flanged rim section. $\sqrt{4/5/93}$
 107 Brown Samian body section. $\sqrt{4/5/93}$
 108 Grey base section. $\sqrt{6/4/93}$
 109 Small grey rim section.
 110 Grey/black burnished rim section. $\sqrt{4/5/93}$
 111. Large grey base section. $\sqrt{6/4/93}$
 #2.



UNIVERSITY OF BRISTOL SPELAEOLOGICAL SOCIETY MUSEUM CATALOGUE

No. M29.7112

NEGATIVES			PHOTOGRAPHS	LANTERN SLIDES	
35mm	Up to $\frac{1}{4}$ pl.	$\frac{1}{2}$ and 1/1 pl.		2 x 2in.	$3\frac{1}{2}$ x $3\frac{1}{2}$ in.

LOCATION

REFERENCES

M29. E3 basal layer.

112 grey rim shell.



To repeat order state Feijnt, Size 5" x 8"

UNIVERSITY OF BRISTOL SPELAEOLOGICAL SOCIETY
MUSEUM CATALOGUE

No. 1129 7
113

NEGATIVES			PHOTOGRAPHS	LANTERN SLIDES	
35mm	Up to $\frac{1}{4}$ pl.	$\frac{1}{2}$ and 1/1 pl.		2 x 2in.	$3\frac{1}{4}$ x $3\frac{1}{4}$ in.

LOCATION

M 29

E2

Layer 2

REFERENCES

113 Grey everted rim $\sqrt{15/43}$



To repeat order state Feint, Size, 5" x 8"

UNIVERSITY OF BRISTOL SPELAEOLOGICAL SOCIETY
MUSEUM CATALOGUE

No. M29.7
114

NEGATIVES			PHOTOGRAPHS	LANTERN SLIDES	
35mm	Up to $\frac{1}{4}$ pl.	$\frac{1}{2}$ and 1/1 pl.		2 x 2in.	$3\frac{1}{4}$ x $3\frac{1}{4}$ in.

LOCATION

REFERENCES

M29 "F3/E3? 4/5"

114. Decorated samian sherd.

UNIVERSITY OF BRISTOL SPELAEOLOGICAL SOCIETY
MUSEUM CATALOGUE

No. M29.7
115-122

NEGATIVES			PHOTOGRAPHS	LANTERN SLIDES	
35mm	Up to 1/4 pl.	1/2 and 1/1 pl.		2 x 2in.	3 1/4 x 3 1/2 in.

LOCATION E 2 (2)

REFERENCES

recatalogued from M29A.7, where incorrectly entered.
13-23

Amesbury


Moore's Modern Methods Ltd., London, E.C.4



To repeat order state **Feint**, Size 5" x 8"

- (13)
- (14)
- (15)
- (16 to)
- (17)
- (18)
- (19)
- (20)

115. lip of earthenware vessel - black

116 base of black earthenware pie dish; decorated side  } 15. 6. 64
✓4/5/93

117 sherd of sand pot ✓4/5/93

118 + 118a 2 sherds of black, glazed pot with parallel geometric design

119 grey sherd - base

120 " " - lip

121 " " - lip

122 Samian sherd (an exhibition)

Base 2 bottom ✓6/4/93 } 19. 6. 64

UNIVERSITY OF BRISTOL SPELAEOLOGICAL SOCIETY
MUSEUM CATALOGUE

No. M29.7
123-5

NEGATIVES			PHOTOGRAPHS	LANTERN SLIDES	
35mm	Up to $\frac{1}{4}$ pl.	$\frac{1}{2}$ and $1/1$ pl.		2 x 2in.	$3\frac{1}{2}$ x $3\frac{1}{2}$ in.

LOCATION

E 2 (2)

REFERENCES

formerly wrongly catalogued under M29A.7
21-23

19.6.64.

- 123 Samian lid sherd - part of pillars stamp "MA..." (exhibition)
- 124 grey ware - handle sherd Case 2 bottom $\sqrt{13/4/43}$
- 125 grey pot - lip sherd

Moore's Modern Methods Ltd., London, E.C.4



To repeat order state **Feint**, Size, 5" x 8"

formerly (21)
(22)
(23)



To repeat order state Feint, Size 5" x 8"

UNIVERSITY OF BRISTOL SPELAEOLOGICAL SOCIETY
MUSEUM CATALOGUE

No. M29-8 (1960)

1-6 + 7-9.

NEGATIVES			PHOTOGRAPHS	LANTERN SLIDES	
35mm	Up to $\frac{1}{4}$ pl.	$\frac{1}{2}$ and 1/1 pl.		2 x 2in.	$3\frac{1}{2}$ x $3\frac{1}{2}$ in.
LOCATION	M29	1960	Trial Trench 1-6	no layer given	
REFERENCES		7-9	Top of ②.		

- 1 large lead fragment
- 2 smaller lead fragment
- 3
- 4
- 5 small lead fragment
6. Piece of lead ore?
7. large, corroded iron nail ✓ 22/6/93
- 8 smaller iron nail ✓ 22/6/93
- 9 small piece of corroded iron work ✓ 22/6/93



To repeat order state Faint, Size 5" x 8"

UNIVERSITY OF BRISTOL SPELAEOLOGICAL SOCIETY
MUSEUM CATALOGUE

No. M29.8 (1960)
10-16

NEGATIVES			PHOTOGRAPHS	LANTERN SLIDES	
35mm	Up to $\frac{1}{4}$ pl.	$\frac{1}{2}$ and $1/1$ pl.		2 x 2in.	$3\frac{1}{2}$ x $3\frac{1}{2}$ in.

LOCATION M 29 1960 trench.

REFERENCES

layer ② - top.

evidence of mineral working.

- 10 slag, from mineral working. ✓ 6/4/93
- 11 large lump of mineral slag ✓ 6/4/93
- 12 mineral slag fragment. ✓ 12/6/93 Pass 2 bottom ~~6/4/93~~
- 13 " " ✓ 12/6/93
- 14 piece of lead ore ? ✓ 12/6/93
- 15 lump of iron oxide ✓ 12/6/93
- 16 small waste fragment of lead. ✓ 12/6/93

UNIVERSITY OF BRISTOL SPELAEOLOGICAL SOCIETY M29.8
 MUSEUM CATALOGUE No. 1-4

NEGATIVES			PHOTOGRAPHS	LANTERN SLIDES	
35mm	Up to 1/2 pl.	1/2 and 1/1 pl.		2 x 2 in.	3 1/2 x 3 1/2 in.

LOCATION

REFERENCES

Layer 1 Base F3 Mineral samples.

1. Brown-shapules.

2. Brown - rock-marked.

3. Brown

4. Black.



UNIVERSITY OF BRISTOL SPELAEOLOGICAL SOCIETY 1729-8
 MUSEUM CATALOGUE No. 5-7

NEGATIVES			PHOTOGRAPHS	LANTERN SLIDES	
35mm	Up to 1/2 pl.	1/2 and 1/1 pl.		2 x 2 in.	3 1/2 x 3 1/2 in.

LOCATION

REFERENCES

Layer 1 Base F3 Mineral samples.

5. Brown

6. Brown

7. Brown

Moore's Modern Methods Ltd., London



To repeat order state 5" x 8" Feint

UNIVERSITY OF BRISTOL SPELAEOLOGICAL SOCIETY M29.8
 MUSEUM CATALOGUE No. 8

NEGATIVES			PHOTOGRAPHS	LANTERN SLIDES	
35mm	Up to 1/2 pl.	1/2 and 1/1 pl.		2 x 2 in.	3 1/4 x 3 1/4 in.

LOCATION F3 (3)
 REFERENCES found 18/5/61

8

Object of lead, comprising a box of strip lead about 4 x 0.5 cms enclosing two pieces of thin red pottery



on exhibition
 3/2/66
 Case 2 bottom
 ✓ 13/4/93



UNIVERSITY OF BRISTOL SPELAEOLOGICAL SOCIETY
MUSEUM CATALOGUE

M248

No. _____

9, 10, 11

NEGATIVES			PHOTOGRAPHS	LANTERN SLIDES	
35mm	Up to 1/2 pl.	1/2 and 1/1 pl.		2 x 2 in.	3 1/2 x 3 1/2 in.

LOCATION *F3* *Hearth on cobbled floor = base of excavations.*

REFERENCES

- 9 *iron nail, corroded, 4 cm long*
 10 *" fragment, slightly curved, greatly corroded*
 6.5 cm long
 11 *iron. Part of clamp?*



UNIVERSITY OF BRISTOL SPELAEOLOGICAL SOCIETY
MUSEUM CATALOGUE

M298
12, 13, 14

No.

NEGATIVES			PHOTOGRAPHS	LANTERN SLIDES	
35mm	Up to 1/2 pl.	1/2 and 1/1 pl.		2 x 2 in.	3 1/4 x 3 1/4 in.

LOCATION **F3** Gully in cobbled floor at south edge square
REFERENCES

12 Piece of lead



1/1 Approx

1A' A' A'

13, 14 Parts of two iron ~~na~~ nails





To repeat order state Feint, Size 5" x 8"

UNIVERSITY OF BRISTOL SPELAEOLOGICAL SOCIETY MUSEUM CATALOGUE

 No. M29.8 #
15-20

NEGATIVES			PHOTOGRAPHS	LANTERN SLIDES	
35mm	Up to $\frac{1}{4}$ pl.	$\frac{1}{2}$ and 1/1 pl.		2 x 2in.	$3\frac{1}{4}$ x $3\frac{1}{4}$ in.

LOCATION

M29 E3

REFERENCES

Basal layer on cobbled floor

15. Brown slag, black center
16. Black slag, brown upper layer
17. Brown slag
18. Brown & black slag.
19. Dark slag.
20. Dark slag.

To repeat order state **Feint**, Size, 5" x 8"

UNIVERSITY OF BRISTOL SPELAEOLOGICAL SOCIETY MUSEUM CATALOGUE

 No. M 29 - K
21-3

NEGATIVES			PHOTOGRAPHS	LANTERN SLIDES	
35mm	Up to $\frac{1}{4}$ pl.	$\frac{1}{2}$ and 1/1 pl.		2 x 2in.	$3\frac{1}{4}$ x $3\frac{1}{4}$ in.

LOCATION

M 29

F3

Layer (2)

REFERENCES

- 21 $2\frac{1}{2}$ " corroded nail
 22 Corroded metal incorporating 3 light-coloured stones.
 23 Corroded nail.



To repeat order state Feint, Size 5" x 8"

UNIVERSITY OF BRISTOL SPELAEOLOGICAL SOCIETY
MUSEUM CATALOGUE

No. M 29 8

24

NEGATIVES			PHOTOGRAPHS	LANTERN SLIDES	
35mm	Up to $\frac{1}{4}$ pl.	$\frac{1}{2}$ and 1/1 pl.		2 x 2in.	$3\frac{1}{4}$ x $3\frac{1}{4}$ in.

LOCATION

M 29 ~~8~~ E2 'hanger' ②

REFERENCES

Page 2 bottom

24. lead slag.



UNIVERSITY OF BRISTOL SPELAEOLOGICAL SOCIETY
MUSEUM CATALOGUE

No. M29 825 - 28

NEGATIVES			PHOTOGRAPHS	LANTERN SLIDES	
35mm	Up to $\frac{1}{4}$ pl.	$\frac{1}{2}$ and $\frac{1}{1}$ pl.		2 x 2in.	$3\frac{1}{4}$ x $3\frac{1}{2}$ in.

LOCATION

M 29 E2 basal layer

REFERENCES

- 25 Corroded iron slag
 26 white lead slag
 27 white lead slag.
 28 Lead slag.



To repeat order state Feint, Size, 5" x 8"

UNIVERSITY OF BRISTOL SPELAEOLOGICAL SOCIETY
MUSEUM CATALOGUE

No. M 29 829-32

NEGATIVES			PHOTOGRAPHS	LANTERN SLIDES	
35mm	Up to $\frac{1}{4}$ pl.	$\frac{1}{2}$ and 1/1 pl.		2 x 2in.	$3\frac{1}{4}$ x $3\frac{1}{4}$ in.

LOCATION

M 29

E2

layer (2)

REFERENCES

- 29 3" corroded iron nail.
 30 corroded iron nail
 31 small corroded iron object
 32 head slag

To repeat order state **Feint**, Size 5" x 8"

UNIVERSITY OF BRISTOL SPELAEOLOGICAL SOCIETY MUSEUM CATALOGUE

No. M29-833-35

NEGATIVES			PHOTOGRAPHS	LANTERN SLIDES	
35mm	Up to $\frac{1}{4}$ pl.	$\frac{1}{2}$ and $1/1$ pl.		2 x 2in.	$3\frac{1}{2}$ x $3\frac{1}{4}$ in.

LOCATION

M29 E2

(2)

33+34 = 15.6.6435 = 17.6.64

REFERENCES

(originally wrongly catalogued as M29A-8 21, 22, 23)

33. Stud nail
 34. Stud nail
 35. metal object ? brooch pin

Moore's Modern Methods Ltd., London, E.C.4



To repeat order state Feint, Size, 5" x 8"

UNIVERSITY OF BRISTOL SPELAEOLOGICAL SOCIETY MUSEUM CATALOGUE

No.

NEGATIVES			PHOTOGRAPHS	LANTERN SLIDES	
35mm	Up to $\frac{1}{4}$ pl.	$\frac{1}{2}$ and 1/1 pl.		2 x 2in.	$3\frac{1}{4}$ x $3\frac{1}{2}$ in.

LOCATION

REFERENCES

Moore's Modern Methods Ltd., London, E.C.4



To repeat order state **Feint**, Size 5" x 8"

UNIVERSITY OF BRISTOL SPELAEOLOGICAL SOCIETY MUSEUM CATALOGUE

No.

NEGATIVES			PHOTOGRAPHS	LANTERN SLIDES	
35mm	Up to $\frac{1}{4}$ pl.	$\frac{1}{2}$ and 1/1 pl.		2 x 2in.	$3\frac{1}{2}$ x 3 $\frac{1}{2}$ in.

LOCATION

REFERENCES



To repeat order state Feint, Size, 5" x 8"

UNIVERSITY OF BRISTOL SPELAEOLOGICAL SOCIETY MUSEUM CATALOGUE

No.

NEGATIVES			PHOTOGRAPHS	LANTERN SLIDES	
35mm	Up to 1/4 pl.	1/2 and 1/1 pl.		2 x 2in.	3 1/4 x 3 1/2 in.

LOCATION

REFERENCES

UNIVERSITY OF BRISTOL SPELAEOLOGICAL SOCIETY
MUSEUM CATALOGUE

No. M.29A.6

NEGATIVES			PHOTOGRAPHS	LANTERN SLIDES	
35mm	Up to 1/4 pl.	1/2 and 1/1 pl.		2 x 2 in.	3 1/2 x 3 1/2 in.

LOCATION
REFERENCES

~~H.F.~~ H.F. Layer ② clay. Log Book P. 32.
E 2'8" N 9'6" D 1'5" 16.5.64.

Case 2 Bottom

- L. Half of barrel shaped bead. (blue) on exhibition
submitted to Mr Guido c/o Soc. Anti London 3/2/66
(3, Brook Street, Bath) and should date 15/1/73
" Faience melon bead fragment and should date
probably from 1st - 2nd Cent. A.D. 12/8/70





To repeat order state 5" x 8" Feint

UNIVERSITY OF BRISTOL SPELAEOLOGICAL SOCIETY
MUSEUM CATALOGUE

No. M.29A.7.

NEGATIVES			PHOTOGRAPHS	LANTERN SLIDES	
35mm	Up to 1/2 pl.	1/2 and 1/1 pl.		2 x 2 in.	3 1/2 x 3 1/2 in.

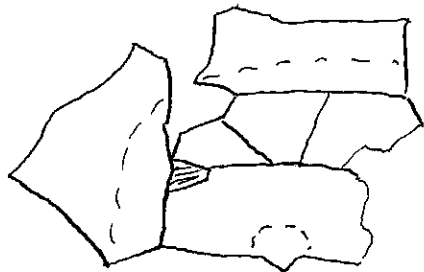
LOCATION

REFERENCES

H.F. Layer ①.
9.5.64.

otherwise unstratified
Page 30 Log Book.

1. $\sqrt{3/6/936}$ fragments of same potsherd. (grey + coarse)



UNIVERSITY OF BRISTOL SPELAEOLOGICAL SOCIETY
MUSEUM CATALOGUE

No. M29B.7.
2-3.

NEGATIVES			PHOTOGRAPHS	LANTERN SLIDES	
35mm	Up to 1/2 pl.	1/2 and 1/1 pl.		2 x 2 in.	3 1/2 x 3 1/2 in.

LOCATION

R.F. Layer ② bog Book. P. 34.

REFERENCES

E 3'2 N 6' 10 . D 1' 4" 18.5.64.
Top of clay of layer 2. otherwise unstratified.

2. Fragment base of Samian dish.
3 " " " " "



UNIVERSITY OF BRISTOL SPELAEOLOGICAL SOCIETY
MUSEUM CATALOGUE

No. M.29A.7.

4-

NEGATIVES			PHOTOGRAPHS	LANTERN SLIDES	
35mm	Up to 1/2 pl.	1/2 and 1/1 pl.		2 x 2 in.	3 1/2 x 3 1/4 in.

LOCATION

REFERENCES

H.F. Layer **(2)** Log Book P. 34.
 Top of clay layer otherwise unstratified.
 18.5.64.

H. Clay-earth coloured fragment of thick ware (1")
 with hole in top corner.





To repeat order state 5" x 8" Feint

UNIVERSITY OF BRISTOL SPELAEOLOGICAL SOCIETY
MUSEUM CATALOGUE

No. 529A.7

NEGATIVES			PHOTOGRAPHS	LANTERN SLIDES	
35mm	Up to $\frac{1}{4}$ pl.	$\frac{1}{2}$ and $1/1$ pl.		2 x 2 in.	$3\frac{1}{2}$ x $3\frac{1}{4}$ in.

LOCATION

REFERENCES

H.F. ② "Dome" Crown / base ②. Log Book P. 38.
 Not exactly recorded. 28.5.64.
 #.E

5. Half base grey / black small potsherd.


 UNIVERSITY OF BRISTOL SPELAEOLOGICAL SOCIETY
 MUSEUM CATALOGUE
No. Π29A.7.

6-7

NEGATIVES			PHOTOGRAPHS	LANTERN SLIDES	
35mm	Up to 1/4 pl.	1/2 end 1/1 pl.		2 x 2 in.	3 1/2 x 3 1/2 in.
LOCATION H.F. Top of filling S.E. Ditch. Log Book P.39 REFERENCES E 6'6" N 2'9" D. 1'5" 28.5.64 H.F. Unstratified save layer ② 28.5.64 6. case 2 Bottom Log Books P.39					

- 6 ✓ 6/4/43 Complete base of grey/black potsherd.
 3" diam. On exhibition 3/2/66
- 7 ✓ 6/4/43 Small triangular fragment of Samian.
 Base of vessel. On reverse potter's stamp.
 On exhibition 3/2/66
 Case 2 bottom



8-10.

UNIVERSITY OF BRISTOL SPELAEOLOGICAL SOCIETY
MUSEUM CATALOGUE

No. M 299.7

NEGATIVES			PHOTOGRAPHS	LANTERN SLIDES	
35mm	Up to 1/2 pl.	1/2 and 1/1 pl.		2 x 2 in.	3 1/2 x 3 1/2 in.

LOCATION

REFERENCES

HF. Infilling of S. Titch.
 8 Not positioned.
 9 " "
 10 " "

8 1/4/93 lower part of grey/black potsherd. (a/b/e/d/e)
 9 Rim of glass beer bottle ✓ 13/4/93
 10 Fragment of decorated pot.



11 -

UNIVERSITY OF BRISTOL SPELAEOLOGICAL SOCIETY
MUSEUM CATALOGUE

No. M29A.7

NEGATIVES			PHOTOGRAPHS	LANTERN SLIDES	
35mm	Up to 1/4 pl.	1/2 and 1/1 pl.		2 x 2 in.	3 1/2 x 3 1/2 in.

LOCATION

HF.

Under "clay dome" (3)



11.6.64

REFERENCES

11.

Not positioned.

11 Fragment of base?



Moore's Modern Methods Ltd., London



To repeat order state 5" x 8" Feint

UNIVERSITY OF BRISTOL SPELAEOLOGICAL SOCIETY
MUSEUM CATALOGUE

No. M29A.7

12

NEGATIVES			PHOTOGRAPHS	LANTERN SLIDES	
35mm	Up to 1/4 pl.	1/2 and 1/1 pl.		2 x 2 in.	3 1/2 x 3 1/2 in.

LOCATION

H.F.

Edge of the Southern Ditch in "Clay dome".

REFERENCES

12.6.64.

12.

12.

Many fragments and large pieces of crude
earthenware Amphora. (a - 7)

Moore's Modern Methods Ltd., London



To repeat order state 5" x 8" Faint

UNIVERSITY OF BRISTOL SPELAEOLOGICAL SOCIETY
MUSEUM CATALOGUE

No. M 29A.7
13 & 14.

NEGATIVES			PHOTOGRAPHS	LANTERN SLIDES	
35mm	Up to 1/4 pl.	1/2 and 1/1 pl.		2 x 2 in.	3 1/2 x 3 1/2 in.

LOCATION

REFERENCES

E2. (2)

ERROR

see log book p 44

[E2 is in M29 not M29A/M1]


Recatalogued M29.7

E.15.6.64

115 + 116

13. Lip of earthen ware pot. [Black]

14. Base & side of black earthen ware "pie dish"



UNIVERSITY OF BRISTOL SPELAEOLOGICAL SOCIETY
MUSEUM CATALOGUE

No. M29A.7
15-16.

NEGATIVES			PHOTOGRAPHS	LANTERN SLIDES	
35mm	Up to $\frac{1}{2}$ pl.	$\frac{1}{2}$ and $1/1$ pl.		2 x 2 in.	$3\frac{1}{2} \times 3\frac{1}{4}$ in.

LOCATION

REFERENCES

(2) E2.

ERROR see logbook p 44

[E2 is in M29 not M29A ~~8/61~~]

19.6.64

Recatalogued M29-7 117-121

15. Fragment round pot

16 & 16a $\sqrt{8/6/93}$ Black glazed pot with parallel geometrical design. 2 frags. of.

17 $\sqrt{9/6/93}$ fragments of grey pots - one base

18 " " " " - one lip

19. " " " " - one lip.



20-23.

UNIVERSITY OF BRISTOL SPELAEOLOGICAL SOCIETY
MUSEUM CATALOGUE

No. M.29A.7.

20

NEGATIVES			PHOTOGRAPHS	LANTERN SLIDES	
35mm	Up to 1/4 pl.	1/2 and 1/1 pl.		2 x 2 in.	3 1/2 x 3 1/2 in.

LOCATION
REFERENCES

F2 (2)

ERROR see logbook p.44 + p.62

[F2 is in M29 not M29A]

19.6.64.

Recatalogued M29.7 122-125.

Moore's Modern Methods Ltd., London



To repeat order state 5" x 8" Feint

20 piece of samian ^{✓4/5/93} on exhibition 3/2/66 Cor 2 bottom
 ✓4/4/93 21 piece of samian lid with inscription MA
 on exhibition 3/2/66



124 22 Handle = grey pottery.
 23. Lip - grey pottery jar.



UNIVERSITY OF BRISTOL SPELAEOLOGICAL SOCIETY MUSEUM CATALOGUE

No. M29A.7

NEGATIVES			PHOTOGRAPHS	LANTERN SLIDES	
35mm	Up to $\frac{1}{4}$ pl.	$\frac{1}{2}$ and 1/1 pl.		2 x 2in.	$3\frac{1}{4}$ x 3 $\frac{1}{2}$ in.

LOCATION

REFERENCES

After a break of several years cataloguing of pottery
re commenced - November 1973, from number 24.

UNIVERSITY OF BRISTOL SPELAEOLOGICAL SOCIETY
MUSEUM CATALOGUE

No. M29A.7
24-32

NEGATIVES			PHOTOGRAPHS	LANTERN SLIDES	
35mm	Up to 1/4 pl.	1/2 and 1/1 pl.		2 x 2in.	3 1/4 x 3 1/2 in.

LOCATION

REFERENCES

M29A

HF

layers (2)

24. black, everted rim, burnished.
25. everted rim, black, burnished. ✓ 22/6/93
26. everted rim, black, burnished. ✓ 22/6/93
27. black base. ✓ 22/6/93
28. ~~grey~~ ~~inverted~~ everted rim, greyish ✓ 22/6/93
29. everted rim, grey-black, burnished ✓ 22/6/93
30. dark rim. ✓ 22/6/93
31. dark rim. ✓ 22/6/93
32. everted rim, buff:



To repeat order state **Feint**, Size 5" x 8"

UNIVERSITY OF BRISTOL SPELAEOLOGICAL SOCIETY MUSEUM CATALOGUE

No. M 29 A - 7

33 - 41

NEGATIVES			PHOTOGRAPHS	LANTERN SLIDES	
35mm	Up to $\frac{1}{4}$ pl.	$\frac{1}{2}$ and $\frac{1}{1}$ pl.		2 x 2in.	$3\frac{1}{4}$ x $3\frac{1}{4}$ in.

LOCATION

REFERENCES

M29A

HF

layer

②

33. Light ~~red~~ orange body sherd. ✓ 22/6/93
34. Buff rim of shallow basin. ✓ 22/6/93
35. Everted rim, black. ✓ 22/6/93
36. Body sherd. Buff interior, dark exterior ✓ 22/6/93
37. Everted rim, black, varnished. ✓ 22/6/93
38. Everted rim, black, buff interior ✓ 22/6/93
39. Black everted rim ✓ 22/6/93
40. Everted rim, light grey-red.
41. Small everted rim, black varnished. ✓ 22/6/93



To repeat order state Feint, Size 5" x 8"

UNIVERSITY OF BRISTOL SPELAEOLOGICAL SOCIETY
MUSEUM CATALOGUE

No. M29A.7

42 - 50

NEGATIVES			PHOTOGRAPHS	LANTERN SLIDES	
35mm	Up to $\frac{1}{4}$ pl.	$\frac{1}{2}$ and 1/1 pl.		2 x 2in.	$3\frac{1}{2}$ x $3\frac{1}{2}$ in.

LOCATION

M. 29 A

HF

Layer ②

REFERENCES

- 42 Thick red-grey & eroded rim. ✓22/6/93
 43. Buff base. ✓22/6/93
 44. Buff body sherd. ✓22/6/93
 45. Dark body sherd. ✓22/6/93
 46. Dark body sherd ✓22/6/93
 47. Dark body sherd ✓22/6/93
 48. Black body sherd ✓22/6/93
 49. Black neck sherd ✓22/6/93
 50. Black body sherd ✓22/6/93

UNIVERSITY OF BRISTOL SPELAEOLOGICAL SOCIETY
MUSEUM CATALOGUE

No. 51-1

51-

NEGATIVES			PHOTOGRAPHS	LANTERN SLIDES	
35mm	Up to $\frac{1}{4}$ pl.	$\frac{1}{2}$ and 1/1 pl.		2 x 2in.	$3\frac{1}{4}$ x $3\frac{1}{4}$ in.

LOCATION

REFERENCES

Area A

NE 1011

- | | | |
|-----|---|-----------|
| 51. | Dark base sherd | ✓ 22/6/93 |
| 52. | Black sherd rim | ✓ 22/6/93 |
| 53. | Dark exterior, buff interior body sherd | ✓ 22/6/93 |
| 54. | Dark body sherd | ✓ 22/6/93 |
| 55. | Dark body sherd | ✓ 22/6/93 |
| 56. | Buff and pink sherd | ✓ 22/6/93 |
| 57. | Patterned body sherd | ✓ 22/6/93 |
| 58. | Incised buff sherd | ✓ 22/6/93 |





To repeat order state Feint, Size, 5" x 8"

UNIVERSITY OF BRISTOL SPELAEOLOGICAL SOCIETY
MUSEUM CATALOGUE

No. M29A -7
59-67

NEGATIVES			PHOTOGRAPHS	LANTERN SLIDES	
35mm	Up to $\frac{1}{4}$ pl.	$\frac{1}{2}$ and 1/1 pl.		2 x 2in.	$3\frac{1}{4}$ x $3\frac{1}{2}$ in.

LOCATION

REFERENCES

M29A HF layer ②

59. Dark brown double rim section.
 60. Black burnished everted rim section.
 61. Brown base section ✓ 22/6/93
 62. Light brown section of everted rim. ✓ 22/6/93
 63. Large black burnished base section. ✓ 22/6/93
 64. Dark brown small section of rounded rim.
 65. Black flanged rim.
 66. Light brown everted rim section
 67. Red base section. ✓ 22/6/93



To repeat order state Feint, Size 5" x 8"

UNIVERSITY OF BRISTOL SPELAEOLOGICAL SOCIETY MUSEUM CATALOGUE

No. M29A-7.68-73

NEGATIVES			PHOTOGRAPHS	LANTERN SLIDES	
35mm	Up to $\frac{1}{4}$ pl.	$\frac{1}{2}$ and 1/1 pl.		2 x 2in.	$3\frac{1}{4}$ x $3\frac{1}{4}$ in.

LOCATION

REFERENCES

M29A HF layer ②

68. Black burnished rim section.
69. Dark brown base section. ✓ 22/6/93
70. Dark grey base section ✓ 22/6/93
71. Brown/Grey rim section ✓ 22/6/93
72. Dark grey ~~base~~ rim section.
73. Dark grey base section ✓ 22/6/93

To repeat order state **Feint**, Size 5" x 8"

UNIVERSITY OF BRISTOL SPELAEOLOGICAL SOCIETY MUSEUM CATALOGUE

No. M 29 A ⁷ ~~HF 1~~

74 - 81

NEGATIVES			PHOTOGRAPHS	LANTERN SLIDES	
35mm	Up to $\frac{1}{4}$ pl.	$\frac{1}{2}$ and 1/1 pl.		2 x 2in.	$3\frac{1}{4}$ x $3\frac{1}{2}$ in.

LOCATION

REFERENCES

M 29 A HF ①

- 74 Red rim section
- 75 phanged rim - black pottery
- 76 red/grey handle attachment. ✓ 22/6/93
- 77 " " unassuming shaped ✓ 22/6/93
- 78 Pinkish grey decorated patch.
- 79 black wave slashed decoration. ✓ 22/6/93
- 80 Flat base pinkish grey. ✓ 22/6/93
- 81 Blackish pottery base section ✓ 22/6/93



To repeat order state Feint, Size, 5" x 8"

UNIVERSITY OF BRISTOL SPELAEOLOGICAL SOCIETY MUSEUM CATALOGUE

 No. M29A-7
~~82-87~~

NEGATIVES			PHOTOGRAPHS	LANTERN SLIDES	
35mm	Up to $\frac{1}{4}$ pl.	$\frac{1}{2}$ and $1/1$ pl.		2 x 2in.	$3\frac{1}{2}$ x $3\frac{1}{2}$ in.

LOCATION

REFERENCES

M29A HF (1) SAMIAN

82 simple rim
 83 " " ✓4/5/93
 84 " " ✓4/5/93
 85 simple rim ✓4/5/93
 86 base ✓4/5/93
 87 ribbed piece of samian ✓4/5/93

To repeat order state **Feint**, Size 5" x 8"

UNIVERSITY OF BRISTOL SPELAEOLOGICAL SOCIETY MUSEUM CATALOGUE

 No. M29 A 07
88 - 93

NEGATIVES			PHOTOGRAPHS	LANTERN SLIDES	
35mm	Up to $\frac{1}{4}$ pl.	$\frac{1}{2}$ and $\frac{1}{1}$ pl.		2 x 2in.	$3\frac{1}{4}$ x $3\frac{1}{2}$ in.

LOCATION

REFERENCES

M29 A

HF

(2)

88. Black rim shed.

89. Grey rim shed

 1/4/73 90. Orange/red shed with rim, a body contains. ^{1/8/6/73} Feb to 110. Case 2 bottom

91. red rim shed

92. lightest grey rim shed.

93. grey/black flanged rim shed.

To repeat order state **Feint**, Size 5" x 8"

UNIVERSITY OF BRISTOL SPELAEOLOGICAL SOCIETY MUSEUM CATALOGUE

No. M29 A. 794 - 102

NEGATIVES			PHOTOGRAPHS	LANTERN SLIDES	
35mm	Up to $\frac{1}{2}$ pl.	$\frac{1}{2}$ and 1/1 pl.		2 x 2in.	$3\frac{1}{4}$ x $3\frac{1}{2}$ in.

LOCATION

REFERENCES

M29A

MF

②

SAMIAN

- 94 base, Samian form 27 $\sqrt{4/5/93}$
 95 Samian rim $\sqrt{4/5/93}$
 96 Samian rim, same type as 95. $\sqrt{4/5/93}$
 97 Samian, decorated - sherd $\sqrt{4/5/93}$
 98 Samian, dec. with oval ornament $\sqrt{4/5/93}$
 99 Samian, form 27 rim $\sqrt{4/5/93}$
 100 imitation Samian rim.
 101 Samian, dec sherd $\sqrt{4/5/93}$
 102 Samian, dec sherd $\sqrt{4/5/93}$



To repeat order state Feint, Size 5" x 8"

UNIVERSITY OF BRISTOL SPELAEOLOGICAL SOCIETY MUSEUM CATALOGUE

 No. M29 A . 7
103 - 112

NEGATIVES			PHOTOGRAPHS	LANTERN SLIDES	
35mm	Up to $\frac{1}{4}$ pl.	$\frac{1}{2}$ and 1/1 pl.		2 x 2in.	$3\frac{1}{2}$ x $3\frac{1}{2}$ in.

LOCATION

REFERENCES

M29 A WF "wales clay"

103	dark grey	'shallow dash' sherd	✓ 22/6/93
104	dark grey	, dil sherd	✓ 22/6/93
105	dark grey	rim sherd, bowl	✓ 22/6/93
106	dark grey	sherd - stipples dec.	✓ 22/6/93
107	grey	rim sherd - stipples dec.	✓ 22/6/93
108	grey	base sherd.	✓ 22/6/93
109	grey	burnished rim sherd.	
110	red	rim sherd	✓ 4/6/93
111	Samian	rim sherd	✓ 4/6/93
112	Samian	rim sherd	

To repeat order state **Feint**, Size 5" x 8"

UNIVERSITY OF BRISTOL SPELAEOLOGICAL SOCIETY MUSEUM CATALOGUE

 No. M29A-7
113-121

NEGATIVES			PHOTOGRAPHS	LANTERN SLIDES	
35mm	Up to $\frac{1}{4}$ pl.	$\frac{1}{2}$ and $\frac{1}{1}$ pl.		2 x 2in.	$3\frac{1}{2}$ x $3\frac{1}{2}$ in.

LOCATION

REFERENCES

From Drawer Labelled
 "M29A f2 (1)"

113. Samian ware rim. $\sqrt{4/5/93}$
 114. " " " $\sqrt{4/5/93}$
 115. " " " $\sqrt{4/5/93}$
 116. " " Flanged base. $\sqrt{4/5/93}$
 117. " " rim. $\sqrt{4/5/93}$
 118. " " base. $\sqrt{4/5/93}$
 119. Black rim. $\sqrt{22/6/93}$
 120. " base $\sqrt{22/6/93}$ Case 2, bottom
 121. " rim. $\sqrt{22/6/93}$



To repeat order state Feint, Size, 5" x 8"

UNIVERSITY OF BRISTOL SPELAEOLOGICAL SOCIETY MUSEUM CATALOGUE

 No. M29A.7
122-130

NEGATIVES			PHOTOGRAPHS	LANTERN SLIDES	
35mm	Up to $\frac{1}{4}$ pl.	$\frac{1}{2}$ and $1/1$ pl.		2 x 2in.	$3\frac{1}{4}$ x $3\frac{1}{4}$ in.

LOCATION

REFERENCES

From drawer labelled
 "M29A F2 (?)".

Original

22/6/93	122	Black base.
22/6/93	123.	Grey rim
22/6/93	124	Black "
22/6/93	125.	" " , burnished , everted.
22/6/93	126.	" "
22/6/93	127.	Light brown base.
22/6/93	128.	Grey/brown rim.
22/6/93	129.	Light orange rim
22/6/93	130.	Grey rim.



To repeat order state Feint, Size 5" x 8"

UNIVERSITY OF BRISTOL SPELAEOLOGICAL SOCIETY MUSEUM CATALOGUE

No. M20A.7131-6

NEGATIVES			PHOTOGRAPHS	LANTERN SLIDES	
35mm	Up to $\frac{1}{4}$ pl.	$\frac{1}{2}$ and $1/1$ pl.		2 x 2in.	$3\frac{1}{4}$ x $3\frac{1}{2}$ in.

LOCATION

REFERENCES

From drawer labelled
" M20A F2 (3) "

U. 131-6

22/6/93	131.	Grey rim	
22/6/93	132	" " , everted.	
22/6/93	133.	" " "	
22/6/93	134.	" " "	
22/6/93	135.	" " flanged.	
22/6/93.	136.	" base (interesting brown-grey-brown layers)	



To repeat order state Feint; Size 5" x 8"

UNIVERSITY OF BRISTOL SPELAEOLOGICAL SOCIETY
MUSEUM CATALOGUE

No. M129A.7
137-143

NEGATIVES			PHOTOGRAPHS	LANTERN SLIDES	
35mm	Up to $\frac{1}{4}$ pl.	$\frac{1}{2}$ and 1/1 pl.		2 x 2in.	$3\frac{1}{2}$ x $3\frac{1}{2}$ in.

LOCATION

REFERENCES

M 29 A HF (1)

137. (a) } Part of grey be-mished rim with incised
(b) } decoration

- 138 Dark grey rim ✓22/6/93
 139 Dark grey rolled rim
 140 Flat Dark grey base. ✓22/6/93
 141 Flat grey base ✓22/6/93
 142 Dark grey rim. ✓22/6/93



UNIVERSITY OF BRISTOL SPELAEOLOGICAL SOCIETY
MUSEUM CATALOGUE

No. M29A.7
~~143~~ 143-47

NEGATIVES			PHOTOGRAPHS	LANTERN SLIDES	
35mm	Up to $\frac{1}{4}$ pl.	$\frac{1}{2}$ and 1/1 pl.		2 x 2in.	$3\frac{1}{2}$ x $3\frac{1}{2}$ in.

LOCATION

REFERENCES

M29A HF ①

- 143 Dark grey rim $\sqrt{22/6/43}$
 144 Red imitation samian base $\sqrt{22/6/43}$
 145 Buff handle (?) $\sqrt{22/6/43}$
 146 Tile fragment with combed decoration $\sqrt{22/6/43}$
 147 Decorated samian sherd. $\sqrt{8/6/43}$
 148 Decorated samian sherd (formerly M29.7/77)

UNIVERSITY OF BRISTOL SPELAEOLOGICAL SOCIETY
MUSEUM CATALOGUE

No. M.29A.8

1-2

NEGATIVES			PHOTOGRAPHS	LANTERN SLIDES	
35mm	Up to 1/2 pl.	1/2 and 1/1 pl.		2 x 2 in.	3 1/2 x 3 1/2 in.

LOCATION

REFERENCES

~~K.S.~~ H.F. Layer ②
E 3'2" N 6'6" D 1'9"
H.F. Top of ②
E 6'7" N 7'5"

Log Book P. 34.
18.5.64.
Log Book P. 36
23.5.64.

1. Lead shape ✓ 22/6/93



2. Lead shape ✓ 22/6/93



UNIVERSITY OF BRISTOL SPELAEOLOGICAL SOCIETY
MUSEUM CATALOGUE

No. 1128A.8

3-5

NEGATIVES			PHOTOGRAPHS	LANTERN SLIDES	
35mm	Up to 1/2 pl.	1/2 and 1/1 pl.		2 x 2 in.	3 1/2 x 3 1/2 in.
LOCATION	HF	Top of (2)	Log Book P-36. (all)		
REFERENCES	E 6'7"	N 4' 10"	23.5.64		
	E 4'9"	N 3' 8"	" " "		
	E 3' 8"	N 5' 7"	" " "		

3. Iron nail head - Small. *Set 6/43*
4. larger but badly corroded nail. *Set 6/43*
5. Still larger nail. Two pieces. *Set 6/43*

Moore's Modern Methods Ltd., London



To repeat order state 5" x 8" Feint

UNIVERSITY OF BRISTOL SPELAEOLOGICAL SOCIETY
MUSEUM CATALOGUE

No. 7.29A.8

6-7

NEGATIVES			PHOTOGRAPHS	LANTERN SLIDES	
35mm	Up to $\frac{1}{4}$ pl.	$\frac{1}{2}$ and $1/1$ pl.		2 x 2 in.	$3\frac{1}{4}$ x $3\frac{1}{2}$ in.

LOCATION

H F

Top of ⁽²⁾

Log Book P-36.

REFERENCES

6
I

E 5'8"

N. 4' 10"


23. 5. 64.

Unstratified.

" " "

log Book P. 36

6. Large Iron Object. Badly corroded. ~~See 6/43~~



7 Small iron object. Brooch clasp? ~~See 6/43~~

Moore's Modern Methods Ltd., London



To repeat order state 5' x 8' Feint

UNIVERSITY OF BRISTOL SPELAEOLOGICAL SOCIETY
MUSEUM CATALOGUE

No. N 39A-8

8-10

NEGATIVES			PHOTOGRAPHS	LANTERN SLIDES	
35mm	Up to 1/4 pl.	1/2 and 1/1 pl.		2 x 2 in.	3 1/4 x 3 1/2 in.

LOCATION

REFERENCES

HF
E 7'3" N 4'2" Base of (2) 28-5-64
Not positioned Log Book P. 38
" " "
" " "

8 Large, greatly corroded, nail or spike. 10/6/43

9/10. 2 small nail heads. 10/6/43



UNIVERSITY OF BRISTOL SPELAEOLOGICAL SOCIETY
MUSEUM CATALOGUE

No. 15290-8

NEGATIVES			PHOTOGRAPHS	LANTERN SLIDES	
35mm	Up to 1/4 pl.	1/2 and 1/1 pl.		2 x 2 in.	3 1/2 x 3 1/2 in.

LOCATION	H.F.	② base.	28.5-64.
REFERENCES	Not positioned		Log Book P. 38
	"	"	" " "
	"	"	" " P. 39

11. Large lump of lead in two pieces. *12/10/93*

12 head object in form of a plaited cone. *13/4/93*



13 Waste lead lump

Moore's Modern Methods Ltd., London



To repeat order state 5" x 8" Feint

14-15

UNIVERSITY OF BRISTOL SPELAEOLOGICAL SOCIETY
MUSEUM CATALOGUE

No. M29A.8.

NEGATIVES			PHOTOGRAPHS	LANTERN SLIDES	
35mm	Up to 1/4 pl.	1/2 and 1/1 pl.		2 x 2 in.	3 1/2 x 3 1/2 in.

LOCATION

HE

Infilling of S. ditch

10.6.64.

REFERENCES

Not positioned

14.

Iron object. Part of clasp?
Waste lead lump.

15

16

Iron safety pin : quarter with pin groove?



Moore's Modern Methods Ltd., London



To repeat order state 5" x 8" Feint

UNIVERSITY OF BRISTOL SPELAEOLOGICAL SOCIETY
MUSEUM CATALOGUE

No. M29A.8

NEGATIVES			PHOTOGRAPHS	LANTERN SLIDES	
35mm	Up to 1/4 pl.	1/2 and 1/1 pl.		2 x 2 in.	3 1/4 x 3 1/2 in.

LOCATION HF. Under "Clay Dome" (3) 11.6.64.
 REFERENCES 17 Not positioned.
 18 Not positioned.
 19 N. 1' 11" W. 2' 11"

17. Lead waste lump.

18 Large lump partly smelted lead ore. 7" by 7".

19 Large corroded nail.

UNIVERSITY OF BRISTOL SPELAEOLOGICAL SOCIETY
MUSEUM CATALOGUE

No. M2978/20

NEGATIVES			PHOTOGRAPHS	LANTERN SLIDES	
35mm	Up to $\frac{1}{4}$ pl.	$\frac{1}{2}$ and 1/1 pl.		2 x 2 in.	$3\frac{1}{4} \times 3\frac{1}{2}$ in.

LOCATION

HF

E. of end fill of N. Ditch.

REFERENCES

E 5'

N 9'

D 1' 10"

9.6.64.

20.

Waste lead lump.



UNIVERSITY OF BRISTOL SPELAEOLOGICAL SOCIETY
MUSEUM CATALOGUE

No. M29A-8 21-22

NEGATIVES			PHOTOGRAPHS	LANTERN SLIDES	
35mm	Up to 1/4 pl.	1/2 and 1/1 pl.		2 x 2 in.	3 1/2 x 3 1/2 in.

LOCATION

r.t. E2 M29

REFERENCES

F2. (9)

(recatalogued as M29-8 33 + 34)

[F2 is in site M29 not M29A 1/1/1]

15.6.64.

21-22. 2 shud note.

Moore's Modern Methods Ltd., London



To repeat order state 5" x 8" Feint

UNIVERSITY OF BRISTOL SPELAEOLOGICAL SOCIETY
MUSEUM CATALOGUE

No. M 29A.8

23

NEGATIVES			PHOTOGRAPHS	LANTERN SLIDES	
35mm	Up to 1/2 pl.	1/2 and 1/1 pl.		2 x 2 in.	3 1/2 x 3 1/2 in.

LOCATION

F2 (9)

REFERENCES

i.e. E2 M29

(recatalogued as M29.8 35)

17.6.64.

[F2 is in situ M29 Not M29A/K1]

23. object metal [brooch pin]



UNIVERSITY OF BRISTOL SPELAEOLOGICAL SOCIETY
MUSEUM CATALOGUE

No. *M 29 A-8*

24

NEGATIVES			PHOTOGRAPHS	LANTERN SLIDES	
35mm	Up to 1/4 pl.	1/2 and 1/1 pl.		2 x 2 in.	3 1/2 x 3 1/4 in.

LOCATION

HF.

(3)

REFERENCES

(HF. infilled on)
13.6.64

?

16.6.64.

24.

Thin plate of lead

on exhibition 3/2/66 ✓ 13/4/93

Moore's Modern Methods Ltd., London



To repeat order state 5" x 8" Feint



To repeat order state Faint, Size 5" x 8"

 UNIVERSITY OF BRISTOL SPELAEOLOGICAL SOCIETY
 MUSEUM CATALOGUE

 No. M 29A.8
25, 26, 27

NEGATIVES			PHOTOGRAPHS	LANTERN SLIDES	
35mm	Up to $\frac{1}{4}$ pl.	$\frac{1}{2}$ and 1/1 pl.		2 x 2in.	$3\frac{1}{2} \times 3\frac{1}{2}$ in.

 LOCATION Label states Δ "on natural surface under ditch spoil -

REFERENCES

N 6' 11" E 5' 4" H.F.

25

[Main road is assumed approx. Grid N-S]

26 In infilling of middle ditch 1" above natural N 5.0' E 6.5'

- 25 Lead disc. Perforated. One surface smooth. One surface rough
 Prob. top of some lead vessel. D. 0.9 in
 Hole. 0.25 in
 On exhibition Case 2 bottom Thick 0.25 in S 13/4/93
- 26 Natural lead ore. No details of location but inferred as HF
- 27 Flat piece lead waste. ~~HF~~ HF
- (Portion sent to Corning Museum of Glass)



To repeat order state Feint, Size 5" x 8"

UNIVERSITY OF BRISTOL SPELAEOLOGICAL SOCIETY
MUSEUM CATALOGUE

No. M29A-8
28-

NEGATIVES			PHOTOGRAPHS	LANTERN SLIDES	
35mm	Up to $\frac{1}{4}$ pl.	$\frac{1}{2}$ and 1/1 pl.		2 x 2in.	$3\frac{1}{2}$ x $3\frac{1}{4}$ in.

LOCATION

REFERENCES

M29A
H.F. "Under Clay".

28. Lead slay.